

**NOTICE!!**

**These documents have been scanned!**

**Do not place un-scanned documents beneath this notice!**

**Do not remove this notice from this file!**

GPO Jacket No. 560-102  
Print Order 61540  
Rise Business Services, LLC  
Job=AZ15 7/11/2019



Box Number= AZ15154



Claim Begin-End: AMC451800-AMC451873

**1 Initial Receipt**



AZ15154-2

AMC451761-AMC452292

**United States Department of the Interior****Bureau of Land Management**

DIV OF LANDS, MINRLS &amp; ENERGY

ONE N CENTRAL AVE

PHOENIX, AZ 85004 -4427

Phone: 602-417-9200

Receipt

No:

4219320

**Transaction #:** 4334503**Date of Transaction:** 07/25/2018

CUSTOMER:

KENNECOTT EXPLORATION COMPANY

2640 W 1700 S

ATTN: LAND DEPT

SALT LAKE CITY, UT 84104-4269 US

ENTERED  
JUL 30 2018  
BY: *Ram*

LINE #	QTY	DESCRIPTION	REMARKS	UNIT PRICE	TOTAL
1	74.00	LOCATABLE MINERALS / MINING CLAIMS- NEW, UNADJUD, ONE OR MORE AUTH NOS / NEW MINING CLAIM PROCESSING FEE <b>CASES:</b> AMC451800/\$20.00, AMC451801/\$20.00, AMC451802/\$20.00, AMC451803/\$20.00, AMC451804/\$20.00, AMC451805/\$20.00, AMC451806/\$20.00, AMC451807/\$20.00, AMC451808/\$20.00, AMC451809/\$20.00, AMC451810/\$20.00, AMC451811/\$20.00, AMC451812/\$20.00, AMC451813/\$20.00, AMC451814/\$20.00, AMC451815/\$20.00, AMC451816/\$20.00, AMC451817/\$20.00, AMC451818/\$20.00, AMC451819/\$20.00, AMC451820/\$20.00, AMC451821/\$20.00, AMC451822/\$20.00, AMC451823/\$20.00, AMC451824/\$20.00, AMC451825/\$20.00, AMC451826/\$20.00, AMC451827/\$20.00, AMC451828/\$20.00, AMC451829/\$20.00, AMC451830/\$20.00, AMC451831/\$20.00, AMC451832/\$20.00, AMC451833/\$20.00, AMC451834/\$20.00, AMC451835/\$20.00, AMC451836/\$20.00, AMC451837/\$20.00, AMC451838/\$20.00, AMC451839/\$20.00, AMC451840/\$20.00, AMC451841/\$20.00, AMC451842/\$20.00, AMC451843/\$20.00, AMC451844/\$20.00, AMC451845/\$20.00, AMC451846/\$20.00, AMC451847/\$20.00, AMC451848/\$20.00, AMC451849/\$20.00,		- n/a -	1480.00



		AMC451850/\$20.00, AMC451851/\$20.00, AMC451852/\$20.00, AMC451853/\$20.00, AMC451854/\$20.00, AMC451855/\$20.00, AMC451856/\$20.00, AMC451857/\$20.00, AMC451858/\$20.00, AMC451859/\$20.00, AMC451860/\$20.00, AMC451861/\$20.00, AMC451862/\$20.00, AMC451863/\$20.00, AMC451864/\$20.00, AMC451865/\$20.00, AMC451866/\$20.00, AMC451867/\$20.00, AMC451868/\$20.00, AMC451869/\$20.00, AMC451870/\$20.00, AMC451871/\$20.00, AMC451872/\$20.00, AMC451873/\$20.00			
2	74.00	LOCATABLE MINERALS / MINING CLAIMS- NEW, UNADJUD, ONE OR MORE AUTH NOS / NEW MINING CLAIMS LOCATION FEE <b>CASES:</b> AMC451800/\$37.00, AMC451801/\$37.00, AMC451802/\$37.00, AMC451803/\$37.00, AMC451804/\$37.00, AMC451805/\$37.00, AMC451806/\$37.00, AMC451807/\$37.00, AMC451808/\$37.00, AMC451809/\$37.00, AMC451810/\$37.00, AMC451811/\$37.00, AMC451812/\$37.00, AMC451813/\$37.00, AMC451814/\$37.00, AMC451815/\$37.00, AMC451816/\$37.00, AMC451817/\$37.00, AMC451818/\$37.00, AMC451819/\$37.00, AMC451820/\$37.00, AMC451821/\$37.00, AMC451822/\$37.00, AMC451823/\$37.00, AMC451824/\$37.00, AMC451825/\$37.00, AMC451826/\$37.00, AMC451827/\$37.00, AMC451828/\$37.00, AMC451829/\$37.00, AMC451830/\$37.00, AMC451831/\$37.00, AMC451832/\$37.00, AMC451833/\$37.00, AMC451834/\$37.00, AMC451835/\$37.00, AMC451836/\$37.00, AMC451837/\$37.00, AMC451838/\$37.00, AMC451839/\$37.00, AMC451840/\$37.00, AMC451841/\$37.00, AMC451842/\$37.00, AMC451843/\$37.00, AMC451844/\$37.00, AMC451845/\$37.00, AMC451846/\$37.00, AMC451847/\$37.00, AMC451848/\$37.00, AMC451849/\$37.00, AMC451850/\$37.00, AMC451851/\$37.00, AMC451852/\$37.00, AMC451853/\$37.00, AMC451854/\$37.00, AMC451855/\$37.00, AMC451856/\$37.00, AMC451857/\$37.00, AMC451858/\$37.00, AMC451859/\$37.00, AMC451860/\$37.00, AMC451861/\$37.00, AMC451862/\$37.00, AMC451863/\$37.00, AMC451864/\$37.00, AMC451865/\$37.00, AMC451866/\$37.00, AMC451867/\$37.00,		- n/a -	2738.00

		AMC451868/\$37.00, AMC451869/\$37.00, AMC451870/\$37.00, AMC451871/\$37.00, AMC451872/\$37.00, AMC451873/\$37.00			
3	74.00	LOCATABLE MINERALS / MINING CLAIMS- NEW, UNADJUD, ONE OR MORE AUTH NOS / NEW MINING CLAIMS MAINTENANCE FEE <b>CASES:</b> AMC451800/\$155.00, AMC451801/ \$155.00, AMC451802/\$155.00, AMC451803/ \$155.00, AMC451804/\$155.00, AMC451805/ \$155.00, AMC451806/\$155.00, AMC451807/ \$155.00, AMC451808/\$155.00, AMC451809/ \$155.00, AMC451810/\$155.00, AMC451811/ \$155.00, AMC451812/\$155.00, AMC451813/ \$155.00, AMC451814/\$155.00, AMC451815/ \$155.00, AMC451816/\$155.00, AMC451817/ \$155.00, AMC451818/\$155.00, AMC451819/ \$155.00, AMC451820/\$155.00, AMC451821/ \$155.00, AMC451822/\$155.00, AMC451823/ \$155.00, AMC451824/\$155.00, AMC451825/ \$155.00, AMC451826/\$155.00, AMC451827/ \$155.00, AMC451828/\$155.00, AMC451829/ \$155.00, AMC451830/\$155.00, AMC451831/ \$155.00, AMC451832/\$155.00, AMC451833/ \$155.00, AMC451834/\$155.00, AMC451835/ \$155.00, AMC451836/\$155.00, AMC451837/ \$155.00, AMC451838/\$155.00, AMC451839/ \$155.00, AMC451840/\$155.00, AMC451841/ \$155.00, AMC451842/\$155.00, AMC451843/ \$155.00, AMC451844/\$155.00, AMC451845/ \$155.00, AMC451846/\$155.00, AMC451847/ \$155.00, AMC451848/\$155.00, AMC451849/ \$155.00, AMC451850/\$155.00, AMC451851/ \$155.00, AMC451852/\$155.00, AMC451853/ \$155.00, AMC451854/\$155.00, AMC451855/ \$155.00, AMC451856/\$155.00, AMC451857/ \$155.00, AMC451858/\$155.00, AMC451859/ \$155.00, AMC451860/\$155.00, AMC451861/ \$155.00, AMC451862/\$155.00, AMC451863/ \$155.00, AMC451864/\$155.00, AMC451865/ \$155.00, AMC451866/\$155.00, AMC451867/ \$155.00, AMC451868/\$155.00, AMC451869/ \$155.00, AMC451870/\$155.00, AMC451871/ \$155.00, AMC451872/\$155.00, AMC451873/\$155.00		- n/a -	11470.00
4	1.00	LOCATABLE MINERALS / MINING CLAIMS- NOT NEW-UNADJUD, ONE AUTH NO. ONLY / MINING CLAIM MONEY RECEIVED <b>CASES:</b> AMC451800/\$11470.00	MAINT FEES 2019/74	- n/a -	11470.00
<b>TOTAL:</b>					<b>\$27,158.00</b>



PAYMENT INFORMATION				
1	AMOUNT:	27158.00	POSTMARKED:	N/A
	TYPE:	CHECK	RECEIVED:	07/25/2018
	CHECK NO:	0080002027		
	NAME:	KENNECOTT EXPLORATION COMPANY 4700 SOUTH DAYBREAK PARKWAY SOUTH JORDAN UT 84095 US		

REMARKS

This receipt was generated by the automated BLM Collections and Billing System and is a paper representation of a portion of the official electronic record contained therein.

**NOTICE!!**

**These documents have been scanned!**

**Do not place un-scanned documents beneath this notice!**

**Do not remove this notice from this file!**

GPO Jacket No. 560-102  
Print Order 61540  
Rise Business Services, LLC  
Job=AZ15 7/11/2019



Box Number= AZ15154



Claim Begin-End: AMC451800-AMC451873

**2 Correspondence**



AZ15154-2

AMC451761-AMC452292





# United States Department of the Interior

BUREAU OF LAND MANAGEMENT

Arizona State Office

One North Central Avenue, Suite 800

Phoenix, Arizona 85004-4427

[www.blm.gov/az/](http://www.blm.gov/az/)

NOV 08 2019



In Reply Refer To:

3800 (9200) PB

AMC435971; AMC441247; AMC441724; AMC447212; AMC447515; AMC451800;

CERTIFIED MAIL - RETURN RECEIPT REQUESTED No. 9214 8901 9403 8398 8657 88

## DECISION

KENNECOTT EXPLORATION COMPANY-	:	This decision affects those claims
LAND DEPT	:	shown on the attached list(s).
2640 W 1700 S	:	
SALT LAKE CITY, UT 84104-4269	:	

---

SEE ATTACHMENT(S) FOR CLAIM NAMES AND AMC NUMBERS

---

## MINING CLAIMS DECLARED FORFEITED

The mining claims listed above have been declared forfeited as of September 1, 2019, for failure to timely file the required maintenance fee payment or small miner's maintenance fee waiver (waiver).

Claimants are required to pay an annual non-refundable maintenance fee of \$165 per 20 acres or portion thereof, or submit a waiver, on or before September 1 of each year. These requirements were established by 30 U.S.C. 28f-1, as amended, and 43 CFR 3834 and 3835.

Our records do not show receipt of a maintenance fee payment or small miner waiver filed on or before the due date. Therefore, the claims listed above are forfeited.

## Reclamation Requirements

This decision does not relieve you of the liability for reclamation of all areas disturbed by your activities on lands covered by the subject mining claim(s) and/or site(s). After you complete the reclamation, you must notify the authorized officer of the appropriate surface managing agency so that the authorized officer may conduct a final site inspection and determine whether you may be released from liability. If you fail to reclaim the land to the satisfaction of the authorized officer, the surface management agency may cite you for noncompliance under its surface management regulations. For land administered by the Bureau of Land Management (BLM), if

you fail to reclaim the land to the satisfaction of the authorized officer as required in 43 CFR Subpart 3809, the BLM will issue an order of noncompliance under 43CFR 3809.601(a). If you fail to comply with the non-compliance order, BLM may take further action under 43 CFR 3809.604. Failure to conduct reclamation is a prohibited act that may subject you to criminal penalties. See 43 CFR 3809.605(h) and 43 CFR 3809.700.

### **Appeal Procedures**

This decision may be appealed to the Interior Board of Land Appeals, Office of the Secretary, in accordance with the regulations contained in 43 CFR, Part 4, and the enclosed Form 1842-1. If an appeal is taken, your notice of appeal must be filed in this office (at the above address) within 30 days from receipt of this decision. The appellant has the burden of showing that the decision appealed from is in error.

If you wish to file a petition pursuant to regulation 43 CFR 4.21 (58 FR 4939, January 19, 1993) for a stay of the effectiveness of this decision during the time that your appeal is being reviewed by the Board, the petition for a stay must accompany your notice of appeal. A petition for a stay is required to show sufficient justification based on the standards listed below. Copies of the notice of appeal and petition for a stay **must** also be submitted to each party named in this decision and to the Interior Board of Land Appeals and to the appropriate Office of the Solicitor (see 43 CFR 4.413) at the same time the original documents are filed with this office. If you request a stay, you have the burden of proof to demonstrate that a stay should be granted.

### **Standards for Obtaining a Stay**

Except as otherwise provided by law or other pertinent regulation, a petition for a stay of a decision pending appeal shall show sufficient justification based on the following standards:

- (1) The relative harm to the parties if the stay is granted or denied,
- (1) The likelihood of the appellant's success on the merits,
- (2) The likelihood of immediate and irreparable harm if the stay is not granted, and
- (3) Whether the public interest favors granting the stay.

Please include your AMC serial number(s) on all correspondence. If additional information is required, please call Pauline Brown at 602-417-9360.



Elena Fink  
Deputy State Director  
Lands, Minerals and Energy Division

Enclosure(s)



US Department of the Interior  
Bureau of Land Management  
1 N Central Ave Ste 800  
Phoenix, AZ 85004

---

USPS CERTIFIED MAIL



9214 8901 9403 8398 8657 88

---

KENNECOTT EXPLORATION COMPANY - LAND DEPARTMENT  
2640 W 1700 S  
SALT LAKE CTY UT 84104-4269



Date Produced: 11/25/2019

ConnectSuite Inc.:

The following is the delivery information for Certified Mail™/RRE item number 9214 8901 9403 8398 8657 88. Our records indicate that this item was delivered on 11/18/2019 at 01:58 p.m. in SALT LAKE CITY, UT 84104. The scanned image of the recipient information is provided below.

Signature of Recipient :

A handwritten signature in black ink, appearing to read "James L. Miller".

Address of Recipient :

A handwritten address in black ink, appearing to read "7540".

Thank you for selecting the Postal Service for your mailing needs. If you require additional assistance, please contact your local post office or Postal Service representative.

Sincerely,  
United States Postal Service

The customer reference number shown below is not validated or endorsed by the United States Postal Service. It is solely for customer use.

Customer Reference Number: C1744151.9937757



# LIST OF CLAIMS FOR 2020 CLOSURE

KENNECOTT EXPLORATION COMPANY- LAND DEPT

2640 W 1700 S

SALT LAKE CITY UTAH 84104-4269

1

10

CLAIM NUMBER	LEAD FILE NUMBER	CLAIM NAME
AMC436156	AMC435971	GA186
AMC436158	AMC435971	GA188
AMC436160	AMC435971	GA190
AMC436161	AMC435971	GA191
AMC436162	AMC435971	GA192
AMC436163	AMC435971	GA193
AMC436164	AMC435971	GA194
AMC436165	AMC435971	GA195
AMC436166	AMC435971	GA196
AMC436168	AMC435971	GA198
AMC436169	AMC435971	GA199
AMC436170	AMC435971	GA200
AMC436171	AMC435971	GA201
AMC436172	AMC435971	GA202
AMC436173	AMC435971	GA203
AMC436174	AMC435971	GA204
AMC436175	AMC435971	GA205
AMC436176	AMC435971	GA206
AMC436177	AMC435971	GA207
AMC436178	AMC435971	GA208
AMC436179	AMC435971	GA209
AMC436180	AMC435971	GA210
AMC436181	AMC435971	GA211
AMC436182	AMC435971	GA212
AMC436183	AMC435971	GA213
AMC436184	AMC435971	GA214
AMC436185	AMC435971	GA215
AMC436186	AMC435971	GA216
AMC436187	AMC435971	GA217
AMC436188	AMC435971	GA218
AMC436189	AMC435971	GA219
AMC436190	AMC435971	GA220
AMC436191	AMC435971	GA221
AMC436192	AMC435971	GA222
AMC436193	AMC435971	GA223
AMC436194	AMC435971	GA224
AMC436195	AMC435971	GA225
AMC436196	AMC435971	GA226
AMC436197	AMC435971	GA227
AMC436198	AMC435971	GA228
AMC436199	AMC435971	GA229
AMC436200	AMC435971	GA230
AMC436201	AMC435971	GA231

CLAIM NUMBER	LEAD FILE NUMBER	CLAIM NAME
AMC436202	AMC435971	GA232
AMC436203	AMC435971	GA233
AMC436204	AMC435971	GA234
AMC436232	AMC435971	GA262
AMC436233	AMC435971	GA263
AMC436234	AMC435971	GA264
AMC436235	AMC435971	GA265
AMC436236	AMC435971	GA266
AMC436237	AMC435971	GA267
AMC436238	AMC435971	GA268
AMC436239	AMC435971	GA269
AMC436240	AMC435971	GA270
AMC436241	AMC435971	GA271
AMC436242	AMC435971	GA272
AMC436243	AMC435971	GA273
AMC436244	AMC435971	GA274
AMC436245	AMC435971	GA275
AMC436246	AMC435971	GA276
AMC436247	AMC435971	GA277
AMC436248	AMC435971	GA278
AMC436249	AMC435971	GA279
AMC436250	AMC435971	GA280
AMC436251	AMC435971	GA281
AMC436252	AMC435971	GA282
AMC436253	AMC435971	GA283
AMC436254	AMC435971	GA284
AMC436255	AMC435971	GA285
AMC436256	AMC435971	GA286
AMC436257	AMC435971	GA287
AMC436258	AMC435971	GA288
AMC436259	AMC435971	GA289
AMC436260	AMC435971	GA290
AMC436261	AMC435971	GA291
AMC436262	AMC435971	GA292
AMC436263	AMC435971	GA293
AMC436264	AMC435971	GA294
AMC436265	AMC435971	GA295
AMC436266	AMC435971	GA296
AMC436267	AMC435971	GA297
AMC436268	AMC435971	GA298
AMC436269	AMC435971	GA299
AMC436270	AMC435971	GA300
AMC436271	AMC435971	GA301

# LIST OF CLAIMS FOR 2020 CLOSURE

KENNECOTT EXPLORATION COMPANY- LAND DEPT

2640 W 1700 S

SALT LAKE CITY UTAH 84104-4269

CLAIM NUMBER	LEAD FILE NUMBER	CLAIM NAME
AMC436272	AMC435971	GA302
AMC436273	AMC435971	GA303
AMC436274	AMC435971	GA304
AMC436275	AMC435971	GA305
AMC436276	AMC435971	GA306
AMC436277	AMC435971	GA307
AMC436427	AMC435971	GA517
AMC436428	AMC435971	GA518
AMC436429	AMC435971	GA519
AMC436430	AMC435971	GA520
AMC436431	AMC435971	GA521
AMC436432	AMC435971	GA523
AMC436433	AMC435971	GA524
AMC436434	AMC435971	GA525
AMC436435	AMC435971	GA526
AMC436436	AMC435971	GA527
AMC436437	AMC435971	GA528
AMC436438	AMC435971	GA529
AMC436439	AMC435971	GA530
AMC436440	AMC435971	GA531
AMC436441	AMC435971	GA532
AMC436442	AMC435971	GA533
AMC436443	AMC435971	GA534
AMC436444	AMC435971	GA535
AMC436445	AMC435971	GA536
AMC436446	AMC435971	GA537
AMC436447	AMC435971	GA538
AMC436448	AMC435971	GA539
AMC436449	AMC435971	GA540
AMC436450	AMC435971	GA541
AMC441298	AMC441247	MF052
AMC441299	AMC441247	MF053
AMC441300	AMC441247	MF054
AMC441301	AMC441247	MF055
AMC441302	AMC441247	MF056
AMC441303	AMC441247	MF057
AMC441304	AMC441247	MF058
AMC441305	AMC441247	MF059
AMC441306	AMC441247	MF060
AMC441307	AMC441247	MF061
AMC441308	AMC441247	MF062
AMC441309	AMC441247	MF063
AMC441310	AMC441247	MF064
AMC441311	AMC441247	MF065
AMC441312	AMC441247	MF066

CLAIM NUMBER	LEAD FILE NUMBER	CLAIM NAME
AMC441313	AMC441247	MF067
AMC441314	AMC441247	MF068
AMC441315	AMC441247	MF069
AMC441316	AMC441247	MF070
AMC441317	AMC441247	MF071
AMC441318	AMC441247	MF072
AMC441319	AMC441247	MF073
AMC441320	AMC441247	MF074
AMC441321	AMC441247	MF075
AMC441322	AMC441247	MF076
AMC441323	AMC441247	MF077
AMC441324	AMC441247	MF078
AMC441325	AMC441247	MF079
AMC441326	AMC441247	MF080
AMC441327	AMC441247	MF081
AMC441328	AMC441247	MF082
AMC441329	AMC441247	MF083
AMC441330	AMC441247	MF084
AMC441331	AMC441247	MF085
AMC441332	AMC441247	MF086
AMC441333	AMC441247	MF087
AMC441334	AMC441247	MF088
AMC441335	AMC441247	MF089
AMC441336	AMC441247	MF090
AMC441337	AMC441247	MF091
AMC441338	AMC441247	MF092
AMC441339	AMC441247	MF093
AMC441340	AMC441247	MF094
AMC441341	AMC441247	MF095
AMC441342	AMC441247	MF096
AMC441343	AMC441247	MF097
AMC441344	AMC441247	MF098
AMC441345	AMC441247	MF099
AMC441346	AMC441247	MF100
AMC441347	AMC441247	MF101
AMC441348	AMC441247	MF102
AMC441349	AMC441247	MF103
AMC441350	AMC441247	MF104
AMC441351	AMC441247	MF105
AMC441352	AMC441247	MF106
AMC441353	AMC441247	MF107
AMC441354	AMC441247	MF108
AMC441355	AMC441247	MF109
AMC441356	AMC441247	MF110
AMC441357	AMC441247	MF111



# LIST OF CLAIMS FOR 2020 CLOSURE

KENNECOTT EXPLORATION COMPANY- LAND DEPT

2640 W 1700 S

SALT LAKE CITY UTAH 84104-4269

CLAIM NUMBER	LEAD FILE NUMBER	CLAIM NAME
AMC441358	AMC441247	MF112
AMC441359	AMC441247	MF113
AMC441360	AMC441247	MF114
AMC441361	AMC441247	MF115
AMC441362	AMC441247	MF116
AMC441363	AMC441247	MF117
AMC441364	AMC441247	MF118
AMC441365	AMC441247	MF119
AMC441366	AMC441247	MF120
AMC441367	AMC441247	MF121
AMC441368	AMC441247	MF122
AMC441369	AMC441247	MF123
AMC441370	AMC441247	MF124
AMC441371	AMC441247	MF125
AMC441372	AMC441247	MF126
AMC441373	AMC441247	MF127
AMC441374	AMC441247	MF128
AMC441375	AMC441247	MF129
AMC441376	AMC441247	MF130
AMC441377	AMC441247	MF131
AMC441378	AMC441247	MF132
AMC441379	AMC441247	MF133
AMC441380	AMC441247	MF134
AMC441381	AMC441247	MF135
AMC441382	AMC441247	MF136
AMC441383	AMC441247	MF137
AMC441384	AMC441247	MF138
AMC441385	AMC441247	MF139
AMC441386	AMC441247	MF140
AMC441387	AMC441247	MF141
AMC441388	AMC441247	MF142
AMC441389	AMC441247	MF143
AMC441390	AMC441247	MF144
AMC441391	AMC441247	MF145
AMC441392	AMC441247	MF146
AMC441393	AMC441247	MF147
AMC441394	AMC441247	MF148
AMC441395	AMC441247	MF149
AMC441396	AMC441247	MF150
AMC441397	AMC441247	MF151
AMC441398	AMC441247	MF152
AMC441399	AMC441247	MF153
AMC441400	AMC441247	MF154
AMC441410	AMC441247	MF164
AMC441411	AMC441247	MF165
AMC441412	AMC441247	MF166

CLAIM NUMBER	LEAD FILE NUMBER	CLAIM NAME
AMC441413	AMC441247	MF167
AMC441414	AMC441247	MF168
AMC441415	AMC441247	MF169
AMC441416	AMC441247	MF170
AMC441417	AMC441247	MF171
AMC441418	AMC441247	MF172
AMC441419	AMC441247	MF173
AMC441420	AMC441247	MF174
AMC441421	AMC441247	MF175
AMC441422	AMC441247	MF176
AMC441423	AMC441247	MF177
AMC441424	AMC441247	MF178
AMC441425	AMC441247	MF179
AMC441426	AMC441247	MF180
AMC441427	AMC441247	MF181
AMC441428	AMC441247	MF182
AMC441429	AMC441247	MF183
AMC441430	AMC441247	MF184
AMC441431	AMC441247	MF185
AMC441432	AMC441247	MF186
AMC441433	AMC441247	MF187
AMC441434	AMC441247	MF188
AMC441435	AMC441247	MF189
AMC441436	AMC441247	MF190
AMC441437	AMC441247	MF191
AMC441438	AMC441247	MF192
AMC441439	AMC441247	MF193
AMC441440	AMC441247	MF194
AMC441445	AMC441247	MF199
AMC441446	AMC441247	MF200
AMC441447	AMC441247	MF201
AMC441448	AMC441247	MF202
AMC441449	AMC441247	MF203
AMC441450	AMC441247	MF204
AMC441451	AMC441247	MF205
AMC441452	AMC441247	MF206
AMC441453	AMC441247	MF207
AMC441454	AMC441247	MF208
AMC441455	AMC441247	MF209
AMC441456	AMC441247	MF210
AMC441457	AMC441247	MF211
AMC441458	AMC441247	MF212
AMC441459	AMC441247	MF213
AMC441460	AMC441247	MF214
AMC441461	AMC441247	MF215
AMC441462	AMC441247	MF216

# LIST OF CLAIMS FOR 2020 CLOSURE

KENNECOTT EXPLORATION COMPANY- LAND DEPT

2640 W 1700 S

SALT LAKE CITY UTAH 84104-4269

CLAIM NUMBER	LEAD FILE NUMBER	CLAIM NAME
AMC441463	AMC441247	MF217
AMC441464	AMC441247	MF218
AMC441465	AMC441247	MF219
AMC441466	AMC441247	MF220
AMC441467	AMC441247	MF221
AMC441468	AMC441247	MF222
AMC441469	AMC441247	MF223
AMC441470	AMC441247	MF224
AMC441471	AMC441247	MF225
AMC441472	AMC441247	MF226
AMC441473	AMC441247	MF227
AMC441474	AMC441247	MF228
AMC441475	AMC441247	MF229
AMC441480	AMC441247	MF234
AMC441481	AMC441247	MF235
AMC441482	AMC441247	MF236
AMC441483	AMC441247	MF237
AMC441484	AMC441247	MF238
AMC441485	AMC441247	MF239
AMC441486	AMC441247	MF240
AMC441487	AMC441247	MF241
AMC441488	AMC441247	MF242
AMC441489	AMC441247	MF243
AMC441490	AMC441247	MF244
AMC441491	AMC441247	MF245
AMC441492	AMC441247	MF246
AMC441493	AMC441247	MF247
AMC441494	AMC441247	MF248
AMC441495	AMC441247	MF249
AMC441496	AMC441247	MF250
AMC441497	AMC441247	MF251
AMC441498	AMC441247	MF252
AMC441499	AMC441247	MF253
AMC441500	AMC441247	MF254
AMC441501	AMC441247	MF255
AMC441502	AMC441247	MF256
AMC441503	AMC441247	MF257
AMC441504	AMC441247	MF258
AMC441505	AMC441247	MF259
AMC441506	AMC441247	MF260
AMC441507	AMC441247	MF261
AMC441508	AMC441247	MF262
AMC441509	AMC441247	MF263
AMC441510	AMC441247	MF264
AMC441511	AMC441247	MF265
AMC441516	AMC441247	MF270

CLAIM NUMBER	LEAD FILE NUMBER	CLAIM NAME
AMC441517	AMC441247	MF271
AMC441518	AMC441247	MF272
AMC441519	AMC441247	MF273
AMC441520	AMC441247	MF274
AMC441521	AMC441247	MF275
AMC441522	AMC441247	MF276
AMC441523	AMC441247	MF277
AMC441524	AMC441247	MF278
AMC441525	AMC441247	MF279
AMC441526	AMC441247	MF280
AMC441527	AMC441247	MF281
AMC441528	AMC441247	MF282
AMC441529	AMC441247	MF283
AMC441530	AMC441247	MF284
AMC441531	AMC441247	MF285
AMC441532	AMC441247	MF286
AMC441533	AMC441247	MF287
AMC441534	AMC441247	MF288
AMC441535	AMC441247	MF289
AMC441536	AMC441247	MF290
AMC441537	AMC441247	MF291
AMC441538	AMC441247	MF292
AMC441539	AMC441247	MF293
AMC441540	AMC441247	MF294
AMC441551	AMC441247	MF305
AMC441552	AMC441247	MF306
AMC441553	AMC441247	MF307
AMC441554	AMC441247	MF308
AMC441555	AMC441247	MF309
AMC441556	AMC441247	MF310
AMC441557	AMC441247	MF311
AMC441558	AMC441247	MF312
AMC441559	AMC441247	MF313
AMC441560	AMC441247	MF314
AMC441561	AMC441247	MF315
AMC441562	AMC441247	MF316
AMC441563	AMC441247	MF317
AMC441564	AMC441247	MF318
AMC441565	AMC441247	MF319
AMC441566	AMC441247	MF320
AMC441567	AMC441247	MF321
AMC441568	AMC441247	MF322
AMC441569	AMC441247	MF323
AMC441570	AMC441247	MF324
AMC441571	AMC441247	MF325
AMC441572	AMC441247	MF326

# LIST OF CLAIMS FOR 2020 CLOSURE

KENNECOTT EXPLORATION COMPANY- LAND DEPT

2640 W 1700 S

SALT LAKE CITY UTAH 84104-4269

CLAIM NUMBER	LEAD FILE NUMBER	CLAIM NAME
AMC441573	AMC441247	MF327
AMC441574	AMC441247	MF328
AMC441575	AMC441247	MF329
AMC441586	AMC441247	MF340
AMC441587	AMC441247	MF341
AMC441588	AMC441247	MF342
AMC441589	AMC441247	MF343
AMC441590	AMC441247	MF344
AMC441591	AMC441247	MF345
AMC441592	AMC441247	MF346
AMC441593	AMC441247	MF347
AMC441594	AMC441247	MF348
AMC441595	AMC441247	MF349
AMC441596	AMC441247	MF350
AMC441597	AMC441247	MF351
AMC441598	AMC441247	MF352
AMC441599	AMC441247	MF353
AMC441600	AMC441247	MF354
AMC441601	AMC441247	MF355
AMC441602	AMC441247	MF356
AMC441603	AMC441247	MF357
AMC441604	AMC441247	MF358
AMC441605	AMC441247	MF359
AMC441606	AMC441247	MF360
AMC441607	AMC441247	MF361
AMC441608	AMC441247	MF362
AMC441609	AMC441247	MF363
AMC441610	AMC441247	MF364
AMC441741	AMC441724	MV 18
AMC441742	AMC441724	MV 19
AMC441743	AMC441724	MV 20
AMC441744	AMC441724	MV 21
AMC441761	AMC441724	MV 38
AMC441762	AMC441724	MV 39
AMC441763	AMC441724	MV 40
AMC441764	AMC441724	MV 41
AMC441790	AMC441724	MV 67
AMC441791	AMC441724	MV 68
AMC441792	AMC441724	MV 69
AMC441793	AMC441724	MV 70
AMC441794	AMC441724	MV 71
AMC441795	AMC441724	MV 72
AMC441796	AMC441724	MV 73
AMC441797	AMC441724	MV 74
AMC441798	AMC441724	MV 75
AMC441799	AMC441724	MV 76

CLAIM NUMBER	LEAD FILE NUMBER	CLAIM NAME
AMC441800	AMC441724	MV 77
AMC441801	AMC441724	MV 78
AMC441802	AMC441724	MV 79
AMC441803	AMC441724	MV 80
AMC441804	AMC441724	MV 81
AMC441805	AMC441724	MV 82
AMC441806	AMC441724	MV 83
AMC441807	AMC441724	MV 84
AMC441808	AMC441724	MV 85
AMC441825	AMC441724	MV 102
AMC441826	AMC441724	MV 103
AMC441827	AMC441724	MV 104
AMC441828	AMC441724	MV 105
AMC441829	AMC441724	MV 106
AMC441830	AMC441724	MV 107
AMC441831	AMC441724	MV 108
AMC441832	AMC441724	MV 109
AMC441833	AMC441724	MV 110
AMC441834	AMC441724	MV 111
AMC441835	AMC441724	MV 112
AMC441836	AMC441724	MV 113
AMC441837	AMC441724	MV 114
AMC441838	AMC441724	MV 115
AMC441839	AMC441724	MV 116
AMC441840	AMC441724	MV 117
AMC441841	AMC441724	MV 118
AMC441842	AMC441724	MV 119
AMC441843	AMC441724	MV 120
AMC441872	AMC441724	MV 149
AMC441873	AMC441724	MV 150
AMC441874	AMC441724	MV 151
AMC441875	AMC441724	MV 152
AMC441876	AMC441724	MV 153
AMC441877	AMC441724	MV 154
AMC441878	AMC441724	MV 155
AMC441879	AMC441724	MV 156
AMC441880	AMC441724	MV 157
AMC441881	AMC441724	MV 158
AMC441882	AMC441724	MV 159
AMC441883	AMC441724	MV 160
AMC441884	AMC441724	MV 161
AMC441885	AMC441724	MV 162
AMC441886	AMC441724	MV 163
AMC441887	AMC441724	MV 164
AMC441888	AMC441724	MV 165
AMC441889	AMC441724	MV 166



**LIST OF CLAIMS FOR 2020 CLOSURE**

KENNECOTT EXPLORATION COMPANY- LAND DEPT

2640 W 1700 S

SALT LAKE CITY UTAH 84104-4269

CLAIM NUMBER	LEAD FILE NUMBER	CLAIM NAME
AMC441919	AMC441724	MV 196
AMC441920	AMC441724	MV 197
AMC441921	AMC441724	MV 198
AMC441922	AMC441724	MV 199
AMC441923	AMC441724	MV 200
AMC441924	AMC441724	MV 201
AMC441925	AMC441724	MV 202
AMC441926	AMC441724	MV 203
AMC441927	AMC441724	MV 204
AMC441928	AMC441724	MV 205
AMC441929	AMC441724	MV 206
AMC441930	AMC441724	MV 207
AMC441931	AMC441724	MV 208
AMC441932	AMC441724	MV 209
AMC441933	AMC441724	MV 210
AMC441934	AMC441724	MV 211
AMC441935	AMC441724	MV 212
AMC441936	AMC441724	MV 213
AMC441966	AMC441724	MV 243
AMC441967	AMC441724	MV 244
AMC441968	AMC441724	MV 245
AMC441969	AMC441724	MV 246
AMC441970	AMC441724	MV 247
AMC441971	AMC441724	MV 248
AMC441972	AMC441724	MV 249
AMC441973	AMC441724	MV 250
AMC441974	AMC441724	MV 251
AMC441975	AMC441724	MV 252
AMC441976	AMC441724	MV 253
AMC441977	AMC441724	MV 254
AMC441978	AMC441724	MV 255
AMC441979	AMC441724	MV 256
AMC442005	AMC441724	MV 282
AMC442006	AMC441724	MV 283
AMC442007	AMC441724	MV 284
AMC442008	AMC441724	MV 285
AMC442009	AMC441724	MV 286
AMC442010	AMC441724	MV 287
AMC442011	AMC441724	MV 288
AMC442012	AMC441724	MV 289
AMC442013	AMC441724	MV 290
AMC442014	AMC441724	MV 291
AMC442015	AMC441724	MV 292
AMC442016	AMC441724	MV 293
AMC442017	AMC441724	MV 294
AMC442018	AMC441724	MV 295

CLAIM NUMBER	LEAD FILE NUMBER	CLAIM NAME
AMC442019	AMC441724	MV 296
AMC442020	AMC441724	MV 297
AMC442021	AMC441724	MV 298
AMC442022	AMC441724	MV 299
AMC447223	AMC447212	MV462
AMC447224	AMC447212	MV463
AMC447225	AMC447212	MV464
AMC447226	AMC447212	MV465
AMC447227	AMC447212	MV466
AMC447228	AMC447212	MV467
AMC447229	AMC447212	MV468
AMC447230	AMC447212	MV469
AMC447292	AMC447212	MV536
AMC447293	AMC447212	MV537
AMC447294	AMC447212	MV539
AMC447330	AMC447212	MV581
AMC447331	AMC447212	MV582
AMC447332	AMC447212	MV583
AMC447538	AMC447515	CN026
AMC447539	AMC447515	CN027
AMC447540	AMC447515	CN028
AMC447541	AMC447515	CN029
AMC447542	AMC447515	CN030
AMC447543	AMC447515	CN031
AMC447544	AMC447515	CN032
AMC447545	AMC447515	CN033
AMC447546	AMC447515	CN034
AMC447547	AMC447515	CN035
AMC447548	AMC447515	CN036
AMC447549	AMC447515	CN037
AMC447550	AMC447515	CN038
AMC447551	AMC447515	CN039
AMC447552	AMC447515	CN040
AMC447553	AMC447515	CN041
AMC447554	AMC447515	CN042
AMC447593	AMC447515	CN089
AMC447594	AMC447515	CN090
AMC447595	AMC447515	CN091
AMC447596	AMC447515	CN092
AMC447597	AMC447515	CN093
AMC447598	AMC447515	CN094
AMC447599	AMC447515	CN095
AMC447600	AMC447515	CN096
AMC447601	AMC447515	CN097
AMC447602	AMC447515	CN098
AMC447603	AMC447515	CN099

# LIST OF CLAIMS FOR 2020 CLOSURE

KENNECOTT EXPLORATION COMPANY- LAND DEPT

2640 W 1700 S

SALT LAKE CITY UTAH 84104-4269

CLAIM NUMBER	LEAD FILE NUMBER	CLAIM NAME
AMC447604	AMC447515	CN100
AMC447605	AMC447515	CN101
AMC447606	AMC447515	CN102
AMC447607	AMC447515	CN103
AMC447608	AMC447515	CN104
AMC447609	AMC447515	CN105
AMC447610	AMC447515	CN106
AMC447611	AMC447515	CN107
AMC447612	AMC447515	CN108
AMC447613	AMC447515	CN109
AMC447614	AMC447515	CN110
AMC447675	AMC447515	CN175
AMC447676	AMC447515	CN176
AMC447677	AMC447515	CN177
AMC447678	AMC447515	CN178
AMC447679	AMC447515	CN179
AMC447680	AMC447515	CN180
AMC447681	AMC447515	CN181
AMC447682	AMC447515	CN182
AMC447724	AMC447515	CN225
AMC447725	AMC447515	CN227
AMC447726	AMC447515	CN230
AMC447727	AMC447515	CN231
AMC447732	AMC447515	CN236
AMC451800	AMC451800	BH 001
AMC451801	AMC451800	BH 002
AMC451802	AMC451800	BH 003
AMC451803	AMC451800	BH 004
AMC451804	AMC451800	BH 005
AMC451805	AMC451800	BH 006
AMC451806	AMC451800	BH 007
AMC451807	AMC451800	BH 008
AMC451808	AMC451800	BH 009
AMC451809	AMC451800	BH 010
AMC451810	AMC451800	BH 011
AMC451811	AMC451800	BH 012
AMC451812	AMC451800	BH 013
AMC451813	AMC451800	BH 014
AMC451814	AMC451800	BH 015
AMC451815	AMC451800	BH 016
AMC451816	AMC451800	BH 017
AMC451817	AMC451800	BH 018
AMC451818	AMC451800	BH 019
AMC451819	AMC451800	BH 020
AMC451820	AMC451800	BH 021
AMC451821	AMC451800	BH 022

CLAIM NUMBER	LEAD FILE NUMBER	CLAIM NAME
AMC451822	AMC451800	BH 023
AMC451823	AMC451800	BH 024
AMC451824	AMC451800	BH 025
AMC451825	AMC451800	BH 026
AMC451826	AMC451800	BH 027
AMC451827	AMC451800	BH 028
AMC451828	AMC451800	BH 029
AMC451829	AMC451800	BH 030
AMC451830	AMC451800	BH 031
AMC451831	AMC451800	BH 032
AMC451832	AMC451800	BH 033
AMC451833	AMC451800	BH 034
AMC451834	AMC451800	BH 035
AMC451835	AMC451800	BH 036
AMC451836	AMC451800	BH 037
AMC451837	AMC451800	BH 038
AMC451838	AMC451800	BH 039
AMC451839	AMC451800	BH 040
AMC451840	AMC451800	BH 041
AMC451841	AMC451800	BH 042
AMC451842	AMC451800	BH 043
AMC451843	AMC451800	BH 044
AMC451844	AMC451800	BH 045
AMC451845	AMC451800	BH 046
AMC451846	AMC451800	BH 047
AMC451847	AMC451800	BH 048
AMC451848	AMC451800	BH 049
AMC451849	AMC451800	BH 050
AMC451850	AMC451800	BH 051
AMC451851	AMC451800	BH 052
AMC451852	AMC451800	BH 053
AMC451853	AMC451800	BH 054
AMC451854	AMC451800	BH 055
AMC451855	AMC451800	BH 056
AMC451856	AMC451800	BH 057
AMC451857	AMC451800	BH 058
AMC451858	AMC451800	BH 059
AMC451859	AMC451800	BH 060
AMC451860	AMC451800	BH 061
AMC451861	AMC451800	BH 062
AMC451862	AMC451800	BH 063
AMC451863	AMC451800	BH 064
AMC451864	AMC451800	BH 065
AMC451865	AMC451800	BH 066
AMC451866	AMC451800	BH 067
AMC451867	AMC451800	BH 068

**LIST OF CLAIMS FOR 2020 CLOSURE**

KENNECOTT EXPLORATION COMPANY- LAND DEPT

2640 W 1700 S

SALT LAKE CITY UTAH 84104-4269

CLAIM NUMBER	LEAD FILE NUMBER	CLAIM NAME
AMC451868	AMC451800	BH 069
AMC451869	AMC451800	BH 070
AMC451870	AMC451800	BH 071
AMC451871	AMC451800	BH 072
AMC451872	AMC451800	BH 073
AMC451873	AMC451800	BH 074



**NO  
DOCUMENTS  
FOUND**

NO DOCUMENTS FOUND  
NO DOCUMENTS FOUND

**NOTICE!!**

**These documents have been scanned!**

**Do not place un-scanned documents beneath this notice!**

**Do not remove this notice from this file!**

GPO Jacket No. 560-102  
Print Order 61540  
Rise Business Services, LLC  
Job=AZ15 7/11/2019




Box Number= AZ15154



Claim Begin-End: AMC451800-AMC451873

**3 Transfers**



AZ15154-2

AMC451761-AMC452292

**NO  
DOCUMENTS  
FOUND**

NO DOCUMENTS FOUND  
NO DOCUMENTS FOUND



**NOTICE!!**

**These documents have been scanned!**

**Do not place un-scanned documents beneath this notice!**

**Do not remove this notice from this file!**

GPO Jacket No. 560-102  
Print Order 61540  
Rise Business Services, LLC  
Job=AZ15 7/11/2019



Box Number= AZ15154



Claim Begin-End: AMC451800-AMC451873

**4 Annual Filings**



AZ15154-2

AMC451761-AMC452292

**NO  
DOCUMENTS  
FOUND**

NO DOCUMENTS FOUND  
NO DOCUMENTS FOUND



**NOTICE!!**

**These documents have been scanned!**

**Do not place un-scanned documents beneath this notice!**

**Do not remove this notice from this file!**

GPO Jacket No. 560-102  
Print Order 61540  
Rise Business Services, LLC  
Job=AZ15 7/11/2019



Box Number= AZ15154



Claim Begin-End: AMC451800-AMC451873

**5 Miscellaneous**



AZ15154-2

AMC451761-AMC452292



RioTinto

Donna Fischer  
Mineral Rights Specialist  
Kennecott Exploration Company – Land Department  
2640 West 1700 South  
Salt Lake City, UT 84104  
T: 801/204-3402 or 928/978-1372  
E: donna.fischer@riotinto.com

Via FedEx

July 17, 2018

Bureau of Land Management  
Arizona State Office  
One North Central Avenue, Suite 800  
Phoenix, AZ 85004-4427

RE: Filing of 74 New Certificates of Location, and 2018 – 2019 Maintenance Fees  
Buckhorn Creek Project – BH 001 – BH 074 (74 total) Lode Mining Claims

RECEIVED  
BLM AZ STATE OFFICE  
2018 JUL 23 P 3:15  
PHOENIX, ARIZONA

Gentlemen:

Enclosed please find Kennecott Exploration Company's check # 80002027 as location and filing fees, and the 2018 – 2019 Assessment and Maintenance fees for the above referenced and enclosed 74 claim locations, calculated at \$212/new location - Maintenance fees x 74 claims = \$15,688, and the 2018 – 2019 maintenance fees @ \$155 x 74 = \$11,470 (total enclosed - \$27,158).

**AS THESE ARE DATE SENSITIVE DOCUMENTS, PLEASE INSURE THESE ARE PROCESSED UPON RECEIPT, AND IF ANY OMISSIONS OR OTHER REQUIREMENTS ARE FOUND MISSING, PLEASE DO NOT RETURN THESE UNFILED, AND INSTEAD CONTACT ME @ 928/978-1372, OR ERIK BEST @ 801/363-5870.**

Please return the original BLM date stamped and serialized documents to my attention at the above address and as shown below, **which is a new address.**


**Kennecott Exploration Company  
2640 West 1700 South  
Salt Lake City, UT 84101  
Attn: Land Department**

The originals are simultaneously being recorded with the Yavapai County Recorder, and once the recording information is at hand, I will send you a list with their instrument numbers and the date of the recordation.

Thank you for your handling of these, and if you have any questions, please do not hesitate to call as shown above.

Sincerely,

KENNECOTT EXPLORATION COMPANY

  
Donna Fischer  
Mineral Rights Specialist

Enclosures

AMC451800

**NOTICE!!**

**These documents have been scanned!**

**Do not place un-scanned documents beneath this notice!**

**Do not remove this notice from this file!**

GPO Jacket No. 560-102  
Print Order 61540  
Rise Business Services, LLC  
Job=AZ15 7/11/2019




Box Number= AZ15154



Claim Begin-End: AMC451800-AMC451873

**6 Location Notices-Amendments and Supporting Documents**



AZ15154-2

AMC451761-AMC452292

# MINING CLAIM STATUS REPORT

Data Entered: 7/30/18 RMA

MTP Checked By: 7/30/18 RMA

GEO Checked By: 7/30/18 RMA

LEAD SERIAL NUMBER: AMC 451800 thru AMC 451873

## NUMBER OF CLAIMS & TYPE:

74 LODE  
 \_\_\_\_\_ PLACER  
 \_\_\_\_\_ ASSOCIATION PLACER  
 \_\_\_\_\_ MILL SITE  
 \_\_\_\_\_ TUNNEL SITE

## CHARGES:

Processing Fee @ \$20 = \$ 1,480  
 Location Fee @ \$37 = \$ 2,738  
 Maintenance Fee @ \$155 = \$ 11,470  
 Add'l Maint Fee for Assoc Placer = \$ \_\_\_\_\_  
**SUBTOTAL** \$ \_\_\_\_\_  
Maint 2019 Other Fees \$ 11,470  
 Other Fees \$ \_\_\_\_\_  
**TOTAL** \$ 27,158

TOTAL ACREAGE: \_\_\_\_\_ Per Claim  
 (Placer Only)

NUMBER OF LOCATORS: \_\_\_\_\_

DOCUMENTS RECEIVED VIA: Over-the-Counter ☒ Mail ☐ TIMELY FILED: Yes ☒ No ☐ 34

LEGAL DESCRIPTION: T 8N R 2W SEC 19, 20, 21, 22, 23, 24, 25, 26, 27, 28, 29, 30, 31, 32, 33  
 T \_\_\_\_\_ R \_\_\_\_\_ SEC \_\_\_\_\_  
 T \_\_\_\_\_ R \_\_\_\_\_ SEC \_\_\_\_\_  
 T \_\_\_\_\_ R \_\_\_\_\_ SEC \_\_\_\_\_  
 T \_\_\_\_\_ R \_\_\_\_\_ SEC \_\_\_\_\_

BLM ☐ FOREST SERVICE ☐ SUBJ TO PL 359: Yes ☐ No ☐  
 WILDERNESS AREA ☐

SPLIT ESTATE: N/A ☐ SX ☐ PX ☐ OTHER ☐  
 SRHA ☐ Was proper Notice filed if located on SHRA Land? Yes ☐ No ☐

## RECONVEYED MINERALS ON BLM LAND REQUIRE OPENING ORDER FROM 1944 TO 1993:

Open to Entry On \_\_\_\_\_ N/A ☐

COMMENTS/STATUS: VOID ☐ PARTIALLY VOID ☐ PVT MINERALS ☐ WITHDRAWN LANDS ☐  
 OTHER ☐

ANC451800

☐ Claimant acknowledges that portions of the following claim(s) site(s) may be void or voidable.

Printed Name of Claimant \_\_\_\_\_ Signature of Claimant \_\_\_\_\_

\*\*\*\*\*FINAL ADJUDICATION\*\*\*\*\*

DATE \_\_\_\_\_ INITIALS \_\_\_\_\_



When recorded return to:  
Kennecott Exploration Company – Land Dept.  
2640 West 1700 South  
Salt Lake City, UT 84104

ARIZONA NOTICE OF LOCATION  
(LODE CLAIM)

NOTICE IS HEREBY GIVEN THAT KENNECOTT EXPLORATION COMPANY, whose mailing address is 2640 West 1700 South, Salt Lake City, UT 84104, by its undersigned representative, makes this location of the BH 001 Lode Mining Claim, in Yavapai County, Arizona.

The general course of the claim is from the North to South, and said claim is within the:

<u>Quarter</u>	<u>Section</u>	<u>Township</u>	<u>Range</u>
NW	29	8N	2W
SE	19	8N	2W
SW	20	8N	2W
NE	30	8N	2W

Yavapai County, Arizona, G&SRM.


This claim is 672 feet in length and 600 feet in width. This Notice of Location is posted on the centerline of the claim. The claim runs from the location monument on which this notice is posted 652 feet in a northerly direction to the North endline, and 20 feet in a southerly direction to the South endline. The claim boundaries are marked by six monuments, one at each corner and one at the center of each endline. The location monument on which this notice is posted is situated within Section 29, T8N, R2W, Yavapai County, Arizona, G&SRM, and is approximately 15532 feet West and 15139 feet North from the SE corner of Section 3, T7N, R2W, Yavapai County, Arizona, G&SRM. Any overlaps onto pre-existing lode claims, or private or State Land are acknowledged as pre-existing rights and that portion of said overlap is acknowledged as invalid.

The undersigned claims the ground as depicted on the map that is attached to a copy of this Notice of Location filed in the office of the Recorder, Yavapai County, Arizona.

The claim has been monumented in accordance with State and Federal law. Corner and center location monuments are posts, 1-1/2" x 1-1/2" x 5' projecting at least 4' above the ground.

Located, dated and posted on the ground this 3rd day of May, 2018.

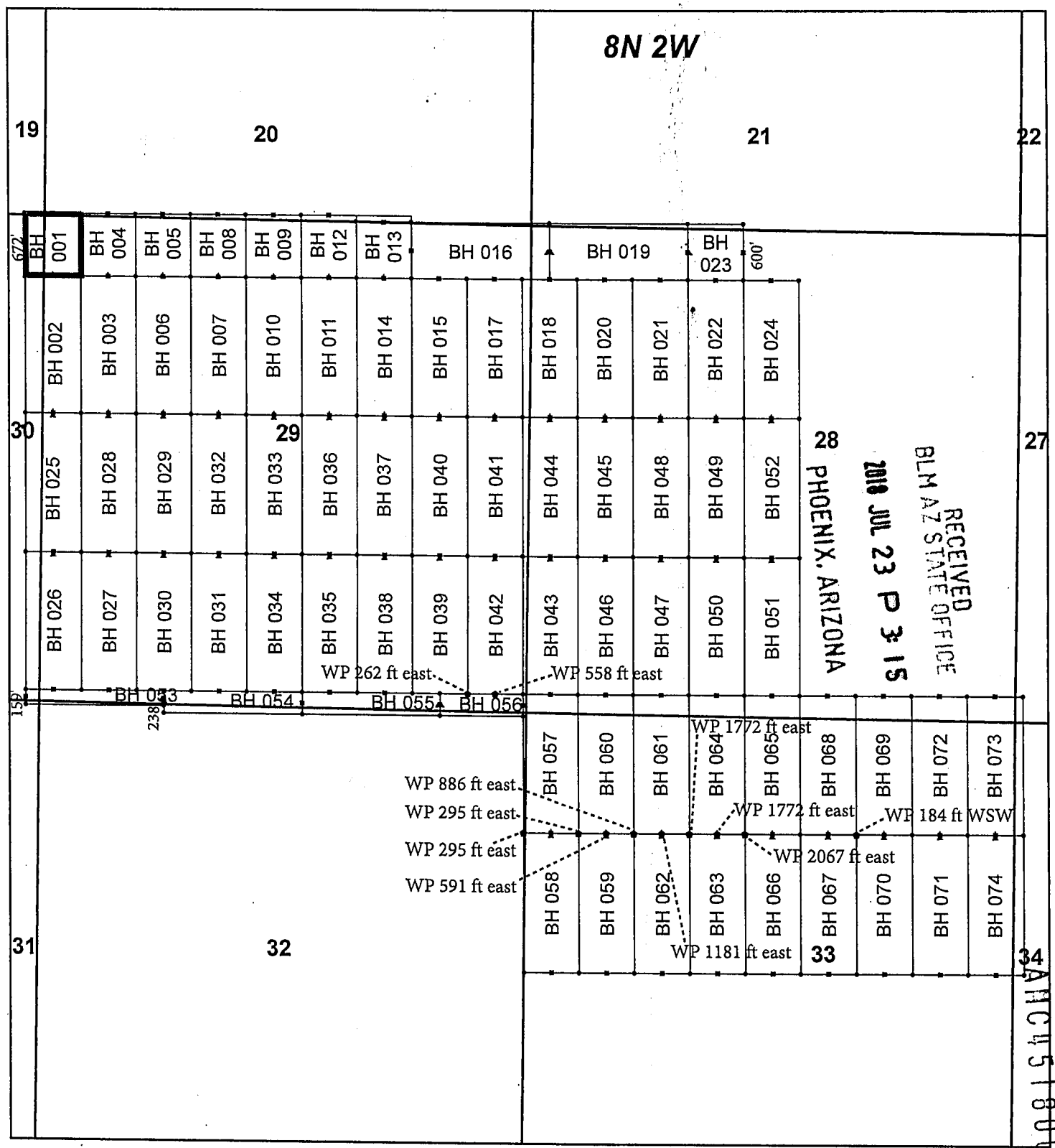
KENNECOTT EXPLORATION COMPANY



By: Erik Best, Operating Officer

RECEIVED  
BLM AZ STATE OFFICE  
2018 JUL 23 P 3 15  
PHOENIX, ARIZONA

ANC451800



## Buckhorn Claim Block, Arizona

Buckhorn - BH Lode Mining Claims  
T8N, R2W G&SRM  
Yavapai, Arizona  
Located May 1 - May 3, 2018

Monuments are 1-1/2" by 1-1/2" by 5' Wood Posts projecting at least four feet above the ground. Location Monuments are set 20' inside the Endline along the center of each claim, and are 1500' long X 600' wide unless otherwise depicted and as detailed in the attached Certificate of Location.

TIE POINT: The location monument of each claim is tied to the southeast corner of Section 3, Township 7N, Range 2W, G&SRM, Yavapai County, Arizona, its distance as shown on the attached Certificate of Location. Bearings and distance are grid north.

Any overlap onto pre-existing lode claims, or Private Land, is acknowledged as non-locatable, and any overlapping portion is acknowledged as invalid.



### Legend

- Corners
- End Centers
- ▲ Location Monuments
- Witness Post

- Claim Boundary
- Section
- Township

1 in = 1,500 feet

0 0.3 0.6 Miles

Claims Filed By-  
Kennecott Exploration Company  
2640 West 1700 South  
Salt Lake City, UT 84104

When recorded return to:  
Kennecott Exploration Company – Land Dept.  
2640 West 1700 South  
Salt Lake City, UT 84104

ARIZONA NOTICE OF LOCATION  
(LODE CLAIM)

NOTICE IS HEREBY GIVEN THAT KENNECOTT EXPLORATION COMPANY, whose mailing address is 2640 West 1700 South, Salt Lake City, UT 84104, by its undersigned representative, makes this location of the BH 002 Lode Mining Claim, in Yavapai County, Arizona.

The general course of the claim is from the North to South, and said claim is within the:

<u>Quarter</u>	<u>Section</u>	<u>Township</u>	<u>Range</u>
NW	29	8N	2W
NE	30	8N	2W

Yavapai County, Arizona, G&SRM.

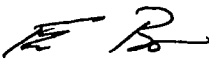
This claim is 1500 feet in length and 600 feet in width. This Notice of Location is posted on the centerline of the claim. The claim runs from the location monument on which this notice is posted 1480 feet in a northerly direction to the North endline, and 20 feet in a southerly direction to the South endline. The claim boundaries are marked by six monuments, one at each corner and one at the center of each endline. The location monument on which this notice is posted is situated within Section 29, T8N, R2W, Yavapai County, Arizona, G&SRM, and is approximately 15532 feet West and 13639 feet North from the SE corner of Section 3, T7N, R2W, Yavapai County, Arizona, G&SRM. Any overlaps onto pre-existing lode claims, or private or State Land are acknowledged as pre-existing rights and that portion of said overlap is acknowledged as invalid.

The undersigned claims the ground as depicted on the map that is attached to a copy of this Notice of Location filed in the office of the Recorder, Yavapai County, Arizona.

The claim has been monumented in accordance with State and Federal law. Corner, end centers and location monuments are posts, 1-1/2" x 1-1/2" x 5' projecting at least 4' above the ground.

Located, dated and posted on the ground this 3rd day of May, 2018.

KENNECOTT EXPLORATION COMPANY

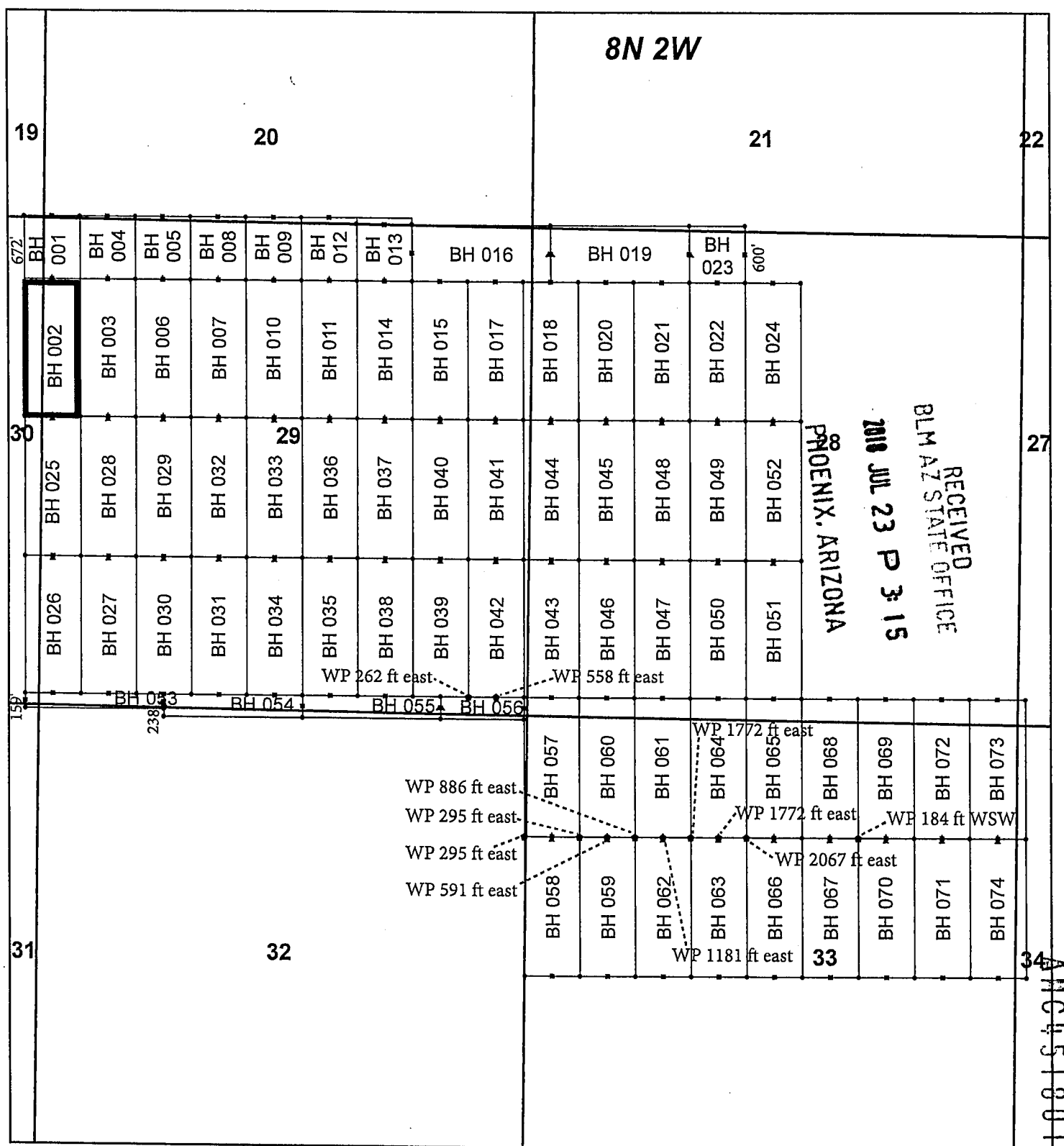


By: Erik Best, Operating Officer

RECEIVED  
BLM AZ STATE OFFICE  
2018 JUL 23 P 3:15  
PHOENIX, ARIZONA

ANC451801





## Buckhorn Claim Block, Arizona

Buckhorn - BH Lode Mining Claims  
T8N, R2W G&SRM  
Yavapai, Arizona  
Located May 1 - May 3, 2018

Monuments are 1-1/2" by 1-1/2" by 5' Wood Posts projecting at least four feet above the ground. Location Monuments are set 20' inside the Endline along the center of each claim, and are 1500' long X 600' wide unless otherwise depicted and as detailed in the attached Certificate of Location.

TIE POINT: The location monument of each claim is tied to the southeast corner of Section 3, Township 7N, Range 2W, G&SRM, Yavapai County, Arizona, its distance as shown on the attached Certificate of Location. Bearings and distance are grid north.

Any overlap onto pre-existing lode claims, or Private Land, is acknowledged as non-locatable, and any overlapping portion is acknowledged as invalid.



### Legend

- Corners
- End Centers
- ▲ Location Monuments
- Witness Post

- Claim Boundary
- Section
- Township

1 in = 1,500 feet

0 0.3 0.6 Miles

Claims Filed By-  
Kennecott Exploration Company  
2640 West 1700 South  
Salt Lake City, UT 84104

When recorded return to:  
Kennecott Exploration Company – Land Dept.  
2640 West 1700 South  
Salt Lake City, UT 84104

ARIZONA NOTICE OF LOCATION  
(LODE CLAIM)

NOTICE IS HEREBY GIVEN THAT KENNECOTT EXPLORATION COMPANY, whose mailing address is 2640 West 1700 South, Salt Lake City, UT 84104, by its undersigned representative, makes this location of the BH 003 Lode Mining Claim, in Yavapai County, Arizona.

The general course of the claim is from the North to South, and said claim is within the:

<u>Quarter</u>	<u>Section</u>	<u>Township</u>	<u>Range</u>
NW	29	8N	2W

Yavapai County, Arizona, G&SRM.

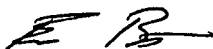
This claim is 1500 feet in length and 600 feet in width. This Notice of Location is posted on the centerline of the claim. The claim runs from the location monument on which this notice is posted 1480 feet in a northerly direction to the North endline, and 20 feet in a southerly direction to the South endline. The claim boundaries are marked by six monuments, one at each corner and one at the center of each endline. The location monument on which this notice is posted is situated within Section 29, T8N, R2W, Yavapai County, Arizona, G&SRM, and is approximately 14932 feet West and 13639 feet North from the SE corner of Section 3, T7N, R2W, Yavapai County, Arizona, G&SRM. Any overlaps onto pre-existing lode claims, or private or State Land are acknowledged as pre-existing rights and that portion of said overlap is acknowledged as invalid.

The undersigned claims the ground as depicted on the map that is attached to a copy of this Notice of Location filed in the office of the Recorder, Yavapai County, Arizona.

The claim has been monumented in accordance with State and Federal law. Corner, end centers and location monuments are posts, 1-1/2" x 1-1/2" x 5' projecting at least 4' above the ground.

Located, dated and posted on the ground this 3rd day of May, 2018.

KENNECOTT EXPLORATION COMPANY

  
By: Erik Best, Operating Officer

RECEIVED  
BLM AZ STATE OFFICE  
2018 JUL 23 P 3:15  
PHOENIX, ARIZONA

AMC451802





When recorded return to:  
Kennecott Exploration Company – Land Dept.  
2640 West 1700 South  
Salt Lake City, UT 84104

ARIZONA NOTICE OF LOCATION  
(LODE CLAIM)

NOTICE IS HEREBY GIVEN THAT KENNECOTT EXPLORATION COMPANY, whose mailing address is 2640 West 1700 South, Salt Lake City, UT 84104, by its undersigned representative, makes this location of the BH 004 Lode Mining Claim, in Yavapai County, Arizona.

The general course of the claim is from the North to South, and said claim is within the:

<u>Quarter</u>	<u>Section</u>	<u>Township</u>	<u>Range</u>
NW	29	8N	2W
SW	20	8N	2W

Yavapai County, Arizona, G&SRM.


This claim is 672 feet in length and 600 feet in width. This Notice of Location is posted on the centerline of the claim. The claim runs from the location monument on which this notice is posted 652 feet in a northerly direction to the North endline, and 20 feet in a southerly direction to the South endline. The claim boundaries are marked by six monuments, one at each corner and one at the center of each endline. The location monument on which this notice is posted is situated within Section 29, T8N, R2W, Yavapai County, Arizona, G&SRM, and is approximately 14932 feet West and 15139 feet North from the SE corner of Section 3, T7N, R2W, Yavapai County, Arizona, G&SRM. Any overlaps onto pre-existing lode claims, or private or State Land are acknowledged as pre-existing rights and that portion of said overlap is acknowledged as invalid.

The undersigned claims the ground as depicted on the map that is attached to a copy of this Notice of Location filed in the office of the Recorder, Yavapai County, Arizona.

The claim has been monumented in accordance with State and Federal law. Corner, end centers and location monuments are posts, 1-1/2" x 1-1/2" x 5' projecting at least 4' above the ground.

Located, dated and posted on the ground this 3rd day of May, 2018.

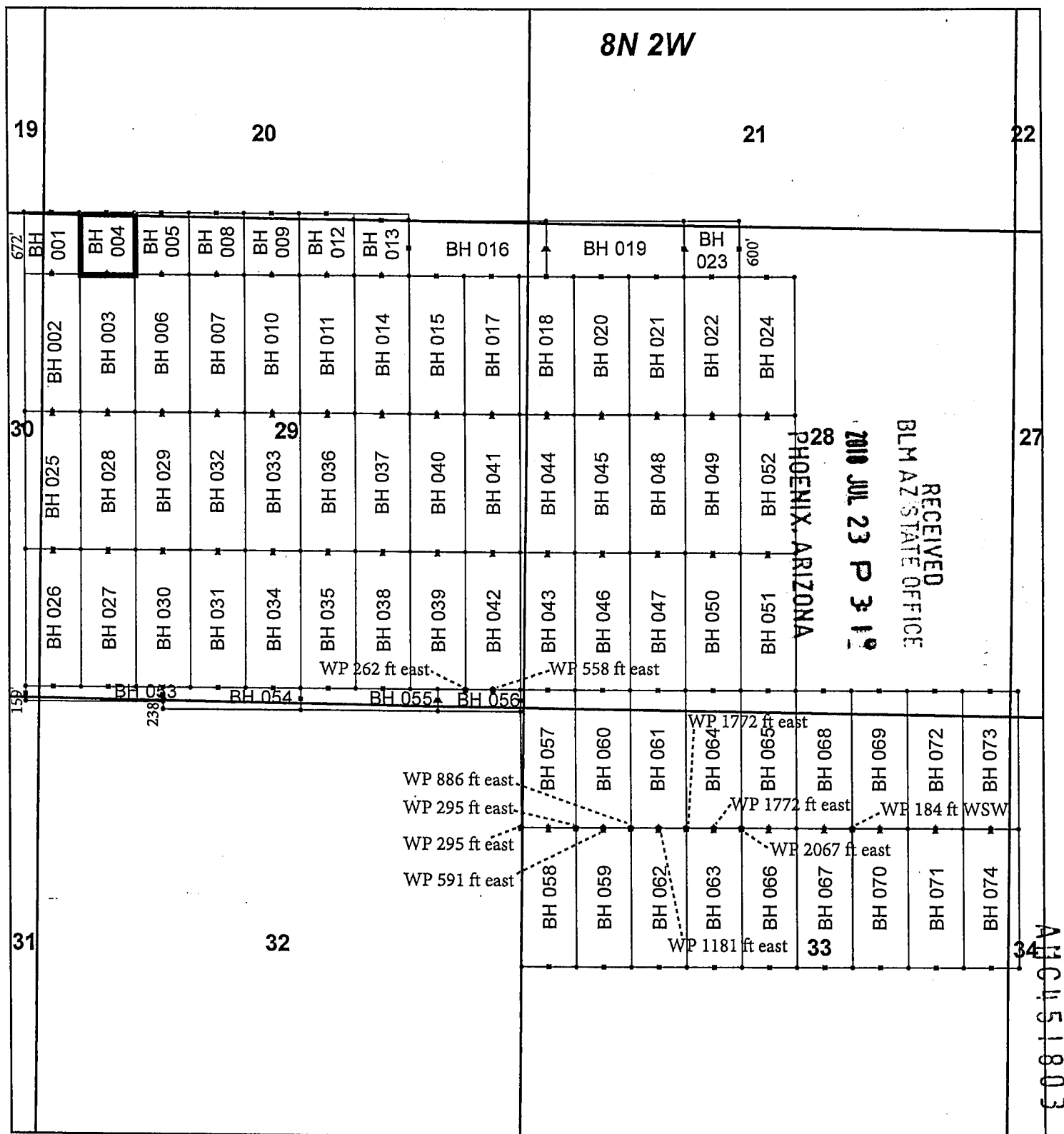
KENNECOTT EXPLORATION COMPANY



By: Erik Best, Operating Officer

RECEIVED  
BLM AZ STATE OFFICE  
2018 JUL 23 P 3:15  
PHOENIX, ARIZONA

ANC 451803



## Buckhorn Claim Block, Arizona

Buckhorn - BH Lode Mining Claims  
T8N, R2W G&SRM  
Yavapai, Arizona  
Located May 1 - May 3, 2018

Monuments are 1-1/2" by 1-1/2" by 5' Wood Posts projecting at least four feet above the ground. Location Monuments are set 20' inside the Endline along the center of each claim, and are 1500' long X 600' wide unless otherwise depicted and as detailed in the attached Certificate of Location.

**TIE POINT:** The location monument of each claim is tied to the southeast corner of Section 3, Township 7N, Range 2W, G&SRM, Yavapai County, Arizona, its distance as shown on the attached Certificate of Location. Bearings and distance are grid north.

Any overlap onto pre-existing lode claims, or Private Land, is acknowledged as non-locatable, and any overlapping portion is acknowledged as invalid.



### Legend

- Corners
- End Centers
- ▲ Location Monuments
- Witness Post

- Claim Boundary
- Section
- Township

1 in = 1,500 feet

0 0.3 0.6  
Miles

Claims Filed By-  
Kennecott Exploration Company  
2640 West 1700 South  
Salt Lake City, UT 84104

When recorded return to:  
Kennecott Exploration Company – Land Dept.  
2640 West 1700 South  
Salt Lake City, UT 84104

ARIZONA NOTICE OF LOCATION  
(LODE CLAIM)

NOTICE IS HEREBY GIVEN THAT KENNECOTT EXPLORATION COMPANY, whose mailing address is 2640 West 1700 South, Salt Lake City, UT 84104, by its undersigned representative, makes this location of the BH 005 Lode Mining Claim, in Yavapai County, Arizona.

The general course of the claim is from the North to South, and said claim is within the:

<u>Quarter</u>	<u>Section</u>	<u>Township</u>	<u>Range</u>
NW	29	8N	2W
SW	20	8N	2W

Yavapai County, Arizona, G&SRM.


This claim is 672 feet in length and 600 feet in width. This Notice of Location is posted on the centerline of the claim. The claim runs from the location monument on which this notice is posted 652 feet in a northerly direction to the North endline, and 20 feet in a southerly direction to the South endline. The claim boundaries are marked by six monuments, one at each corner and one at the center of each endline. The location monument on which this notice is posted is situated within Section 29, T8N, R2W, Yavapai County, Arizona, G&SRM, and is approximately 14332 feet West and 15139 feet North from the SE corner of Section 3, T7N, R2W, Yavapai County, Arizona, G&SRM. Any overlaps onto pre-existing lode claims, or private or State Land are acknowledged as pre-existing rights and that portion of said overlap is acknowledged as invalid.

The undersigned claims the ground as depicted on the map that is attached to a copy of this Notice of Location filed in the office of the Recorder, Yavapai County, Arizona.

The claim has been monumented in accordance with State and Federal law. Corner, end centers and location monuments are posts, 1-1/2" x 1-1/2" x 5' projecting at least 4' above the ground.

Located, dated and posted on the ground this 3rd day of May, 2018.

KENNECOTT EXPLORATION COMPANY

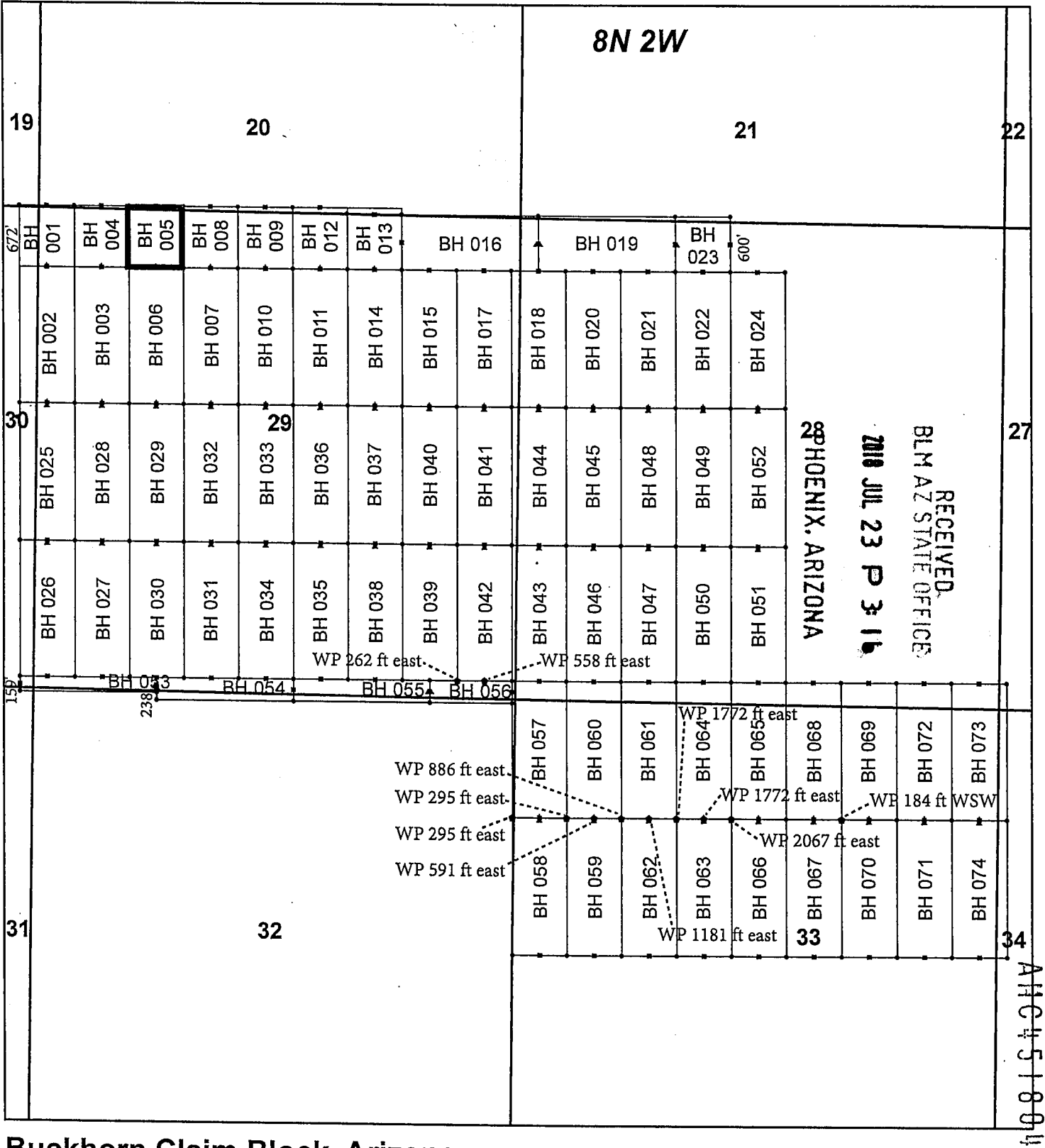


By: Erik Best, Operating Officer

RECEIVED  
BLM AZ STATE OFFICE  
2018 JUL 23 P 3:16  
PHOENIX, ARIZONA

AMC451804





**Buckhorn Claim Block, Arizona**

Buckhorn - BH Lode Mining Claims  
T8N, R2W G&SRM  
Yavapai, Arizona  
Located May 1 - May 3, 2018

Monuments are 1-1/2" by 1-1/2" by 5' Wood Posts projecting at least four feet above the ground. Location Monuments are set 20' inside the Endline along the center of each claim, and are 1500' long X 600' wide unless otherwise depicted and as detailed in the attached Certificate of Location.

TIE POINT: The location monument of each claim is tied to the southeast corner of Section 3, Township 7N, Range 2W, G&SRM, Yavapai County, Arizona, its distance as shown on the attached Certificate of Location. Bearings and distance are grid north.

Any overlap onto pre-existing lode claims, or Private Land, is acknowledged as non-locatable, and any overlapping portion is acknowledged as invalid.

**Legend**

- Corners
- End Centers
- ▲ Location Monuments
- Witness Post
- Claim Boundary
- Section
- Township

1 in = 1,500 feet

0 0.3 0.6 Miles

Claims Filed By-  
Kennecott Exploration Company  
2640 West 1700 South  
Salt Lake City, UT 84104

When recorded return to:  
Kennecott Exploration Company – Land Dept.  
2640 West 1700 South  
Salt Lake City, UT 84104

ARIZONA NOTICE OF LOCATION  
(LODE CLAIM)

NOTICE IS HEREBY GIVEN THAT KENNECOTT EXPLORATION COMPANY, whose mailing address is 2640 West 1700 South, Salt Lake City, UT 84104, by its undersigned representative, makes this location of the BH 006 Lode Mining Claim, in Yavapai County, Arizona.

The general course of the claim is from the North to South, and said claim is within the:

<u>Quarter</u>	<u>Section</u>	<u>Township</u>	<u>Range</u>
NW	29	8N	2W

Yavapai County, Arizona, G&SRM.


This claim is 1500 feet in length and 600 feet in width. This Notice of Location is posted on the centerline of the claim. The claim runs from the location monument on which this notice is posted 1480 feet in a northerly direction to the North endline, and 20 feet in a southerly direction to the South endline. The claim boundaries are marked by six monuments, one at each corner and one at the center of each endline. The location monument on which this notice is posted is situated within Section 29, T8N, R2W, Yavapai County, Arizona, G&SRM, and is approximately 14332 feet West and 13639 feet North from the SE corner of Section 3, T7N, R2W, Yavapai County, Arizona, G&SRM. Any overlaps onto pre-existing lode claims, or private or State Land are acknowledged as pre-existing rights and that portion of said overlap is acknowledged as invalid.

The undersigned claims the ground as depicted on the map that is attached to a copy of this Notice of Location filed in the office of the Recorder, Yavapai County, Arizona.

The claim has been monumented in accordance with State and Federal law. Corner, end centers and location monuments are posts, 1-1/2" x 1-1/2" x 5' projecting at least 4' above the ground.

Located, dated and posted on the ground this 2nd day of May, 2018.

KENNECOTT EXPLORATION COMPANY



By: Erik Best, Operating Officer

RECEIVED  
BLM AZ STATE OFFICE  
2018 JUL 23 P 3:16  
PHOENIX, ARIZONA

AHC451805





When recorded return to:  
Kennecott Exploration Company – Land Dept.  
2640 West 1700 South  
Salt Lake City, UT 84104

ARIZONA NOTICE OF LOCATION  
(LODE CLAIM)

NOTICE IS HEREBY GIVEN THAT KENNECOTT EXPLORATION COMPANY, whose mailing address is 2640 West 1700 South, Salt Lake City, UT 84104, by its undersigned representative, makes this location of the BH 007 Lode Mining Claim, in Yavapai County, Arizona.

The general course of the claim is from the North to South, and said claim is within the:

<u>Quarter</u>	<u>Section</u>	<u>Township</u>	<u>Range</u>
NW	29	8N	2W

Yavapai County, Arizona, G&SRM.


This claim is 1500 feet in length and 600 feet in width. This Notice of Location is posted on the centerline of the claim. The claim runs from the location monument on which this notice is posted 1480 feet in a northerly direction to the North endline, and 20 feet in a southerly direction to the South endline. The claim boundaries are marked by six monuments, one at each corner and one at the center of each endline. The location monument on which this notice is posted is situated within Section 29, T8N, R2W, Yavapai County, Arizona, G&SRM, and is approximately 13732 feet West and 13639 feet North from the SE corner of Section 3, T7N, R2W, Yavapai County, Arizona, G&SRM. Any overlaps onto pre-existing lode claims, or private or State Land are acknowledged as pre-existing rights and that portion of said overlap is acknowledged as invalid.

The undersigned claims the ground as depicted on the map that is attached to a copy of this Notice of Location filed in the office of the Recorder, Yavapai County, Arizona.

The claim has been monumented in accordance with State and Federal law. Corner, end centers and location monuments are posts, 1-1/2" x 1-1/2" x 5' projecting at least 4' above the ground.

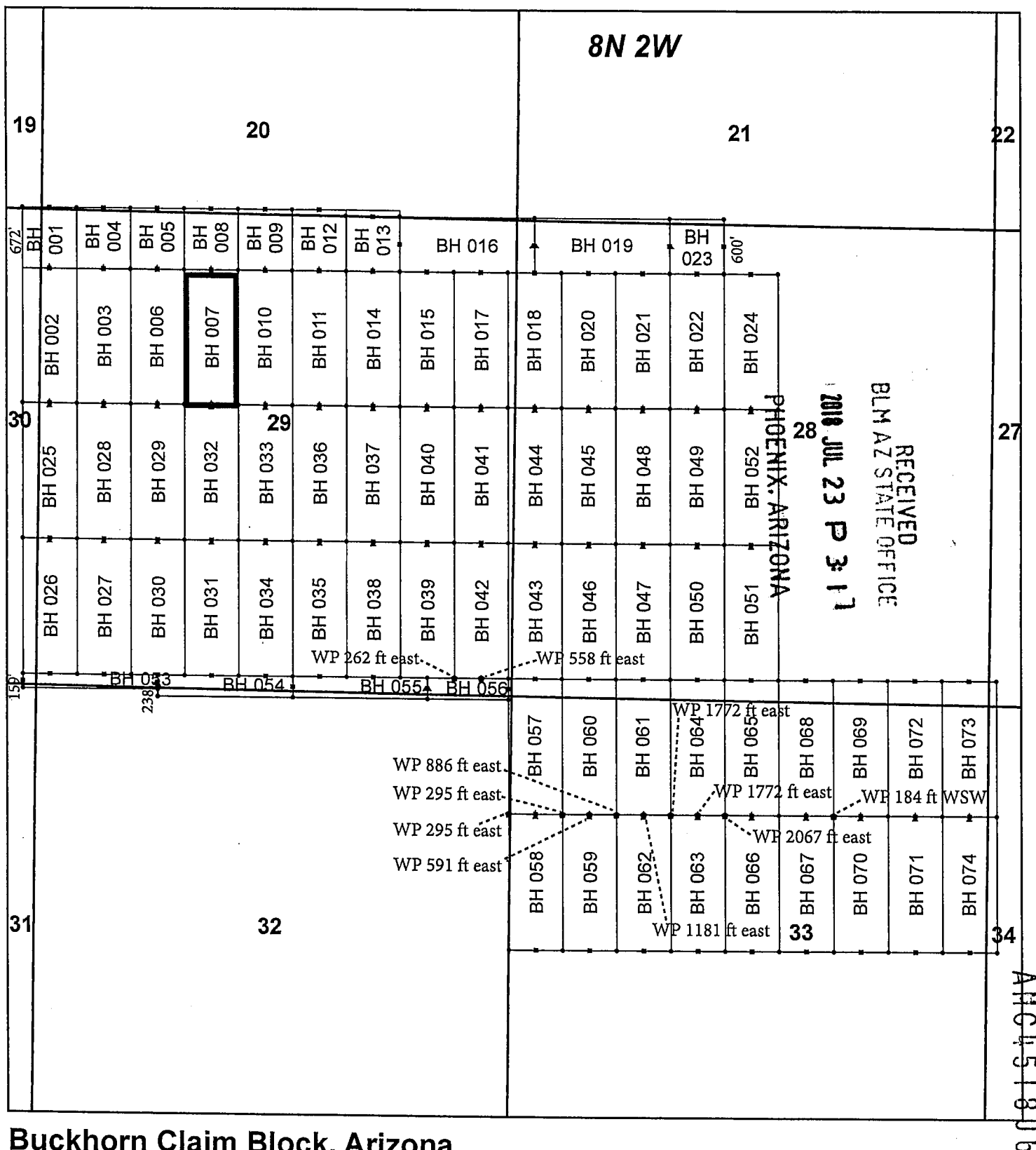
Located, dated and posted on the ground this 2nd day of May, 2018.

KENNECOTT EXPLORATION COMPANY

  
By: Erik Best, Operating Officer

RECEIVED  
BLM AZ STATE OFFICE  
2018 JUL 23 P 3:11  
PHOENIX, ARIZONA

ANC451806



## Buckhorn Claim Block, Arizona

Buckhorn - BH Lode Mining Claims  
T8N, R2W G&SRM  
Yavapai, Arizona  
Located May 1 - May 3, 2018

Monuments are 1-1/2" by 1-1/2" by 5' Wood Posts projecting at least four feet above the ground. Location Monuments are set 20' inside the Endline along the center of each claim, and are 1500' long X 600' wide unless otherwise depicted and as detailed in the attached Certificate of Location.

TIE POINT: The location monument of each claim is tied to the southeast corner of Section 3, Township 7N, Range 2W, G&SRM, Yavapai County, Arizona, its distance as shown on the attached Certificate of Location. Bearings and distance are grid north.

Any overlap onto pre-existing lode claims, or Private Land, is acknowledged as non-locatable, and any overlapping portion is acknowledged as invalid.



### Legend

- Corners
- End Centers
- ▲ Location Monuments
- Witness Post

- Claim Boundary
- Section
- Township

1 in = 1,500 feet

0 0.3 0.6  
Miles

Claims Filed By-  
Kennecott Exploration Company  
2640 West 1700 South  
Salt Lake City, UT 84104

When recorded return to:  
Kennecott Exploration Company – Land Dept.  
2640 West 1700 South  
Salt Lake City, UT 84104

ARIZONA NOTICE OF LOCATION  
(LODE CLAIM)

NOTICE IS HEREBY GIVEN THAT KENNECOTT EXPLORATION COMPANY, whose mailing address is 2640 West 1700 South, Salt Lake City, UT 84104, by its undersigned representative, makes this location of the BH 008 Lode Mining Claim, in Yavapai County, Arizona.

The general course of the claim is from the North to South, and said claim is within the:

<u>Quarter</u>	<u>Section</u>	<u>Township</u>	<u>Range</u>
NW	29	8N	2W
SW	20	8N	2W

Yavapai County, Arizona, G&SRM.


This claim is 672 feet in length and 600 feet in width. This Notice of Location is posted on the centerline of the claim. The claim runs from the location monument on which this notice is posted 652 feet in a northerly direction to the North endline, and 20 feet in a southerly direction to the South endline. The claim boundaries are marked by six monuments, one at each corner and one at the center of each endline. The location monument on which this notice is posted is situated within Section 29, T8N, R2W, Yavapai County, Arizona, G&SRM, and is approximately 13732 feet West and 15139 feet North from the SE corner of Section 3, T7N, R2W, Yavapai County, Arizona, G&SRM. Any overlaps onto pre-existing lode claims, or private or State Land are acknowledged as pre-existing rights and that portion of said overlap is acknowledged as invalid.

The undersigned claims the ground as depicted on the map that is attached to a copy of this Notice of Location filed in the office of the Recorder, Yavapai County, Arizona.

The claim has been monumented in accordance with State and Federal law. Corner, end centers and location monuments are posts, 1-1/2" x 1-1/2" x 5' projecting at least 4' above the ground.

Located, dated and posted on the ground this 3rd day of May, 2018.

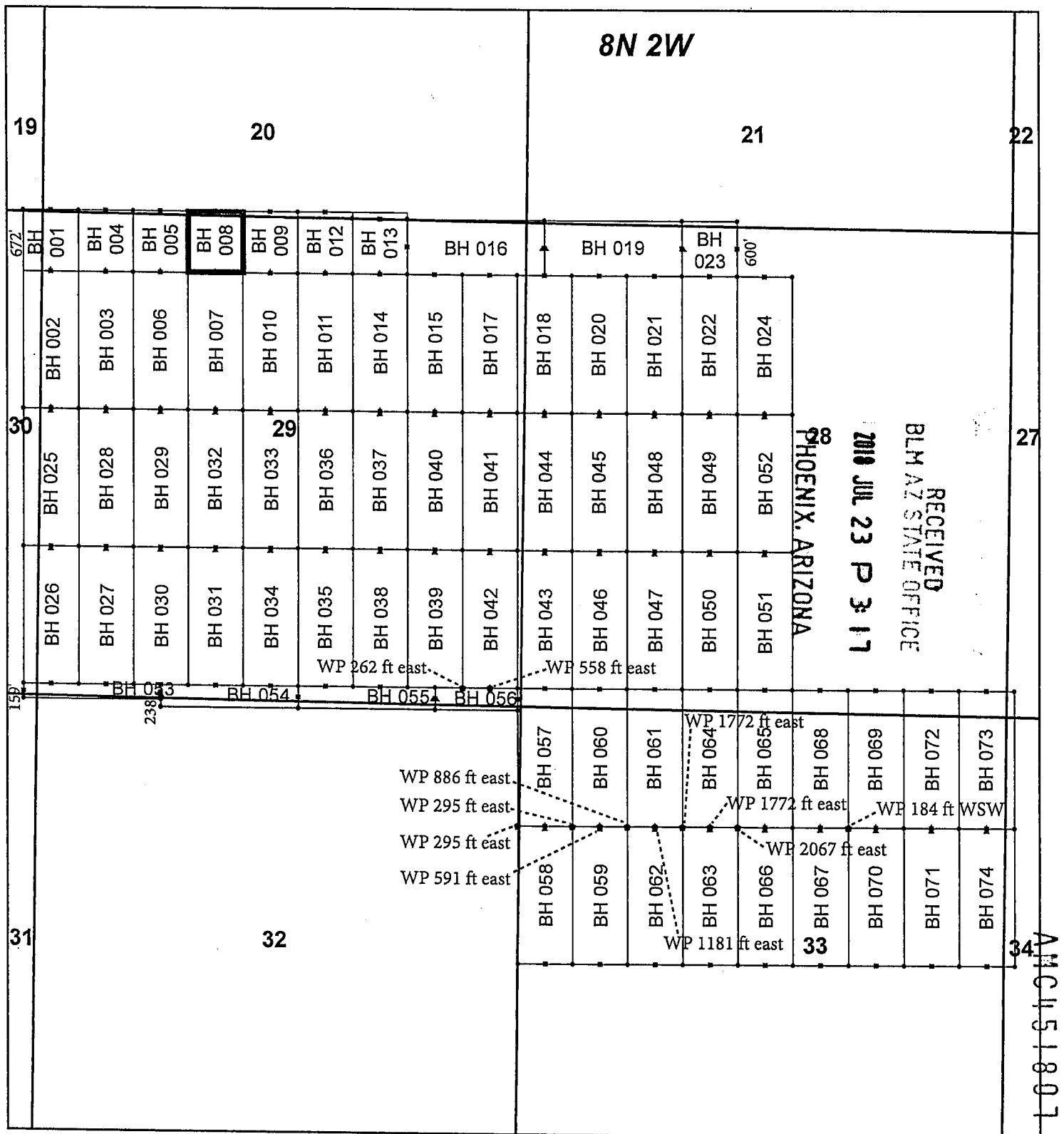
KENNECOTT EXPLORATION COMPANY



By: Erik Best, Operating Officer

RECEIVED  
BLM AZ STATE OFFICE  
2018 JUL 23 P 3:17  
PHOENIX, ARIZONA

AN0451807



## Buckhorn Claim Block, Arizona

Buckhorn - BH Lode Mining Claims  
T8N, R2W G&SRM  
Yavapai, Arizona  
Located May 1 - May 3, 2018

Monuments are 1-1/2" by 1-1/2" by 5' Wood Posts projecting at least four feet above the ground. Location Monuments are set 20' inside the Endline along the center of each claim, and are 1500' long X 600' wide unless otherwise depicted and as detailed in the attached Certificate of Location.

TIE POINT: The location monument of each claim is tied to the southeast corner of Section 3, Township 7N, Range 2W, G&SRM, Yavapai County, Arizona, its distance as shown on the attached Certificate of Location. Bearings and distance are grid north.

Any overlap onto pre-existing lode claims, or Private Land, is acknowledged as non-locatable, and any overlapping portion is acknowledged as invalid.



### Legend

- Corners
- End Centers
- ▲ Location Monuments
- Witness Post

Claim Boundary

Section

Township

1 in = 1,500 feet

0 0.3 0.6  
Miles

Claims Filed By-  
Kennecott Exploration Company  
2640 West 1700 South  
Salt Lake City, UT 84104



When recorded return to:  
Kennecott Exploration Company – Land Dept.  
2640 West 1700 South  
Salt Lake City, UT 84104

ARIZONA NOTICE OF LOCATION  
(LODE CLAIM)

NOTICE IS HEREBY GIVEN THAT KENNECOTT EXPLORATION COMPANY, whose mailing address is 2640 West 1700 South, Salt Lake City, UT 84104, by its undersigned representative, makes this location of the BH 009 Lode Mining Claim, in Yavapai County, Arizona.

The general course of the claim is from the North to South, and said claim is within the:

<u>Quarter</u>	<u>Section</u>	<u>Township</u>	<u>Range</u>
NE	29	8N	2W
NW	29	8N	2W
SE	20	8N	2W
SW	20	8N	2W

Yavapai County, Arizona, G&SRM.


This claim is 672 feet in length and 600 feet in width. This Notice of Location is posted on the centerline of the claim. The claim runs from the location monument on which this notice is posted 652 feet in a northerly direction to the North endline, and 20 feet in a southerly direction to the South endline. The claim boundaries are marked by six monuments, one at each corner and one at the center of each endline. The location monument on which this notice is posted is situated within Section 29, T8N, R2W, Yavapai County, Arizona, G&SRM, and is approximately 13132 feet West and 15139 feet North from the SE corner of Section 3, T7N, R2W, Yavapai County, Arizona, G&SRM. Any overlaps onto pre-existing lode claims, or private or State Land are acknowledged as pre-existing rights and that portion of said overlap is acknowledged as invalid.

The undersigned claims the ground as depicted on the map that is attached to a copy of this Notice of Location filed in the office of the Recorder, Yavapai County, Arizona.

The claim has been monumented in accordance with State and Federal law. Corner, end centers and location monuments are posts, 1-1/2" x 1-1/2" x 5' projecting at least 4' above the ground.

Located, dated and posted on the ground this 3rd day of May, 2018.

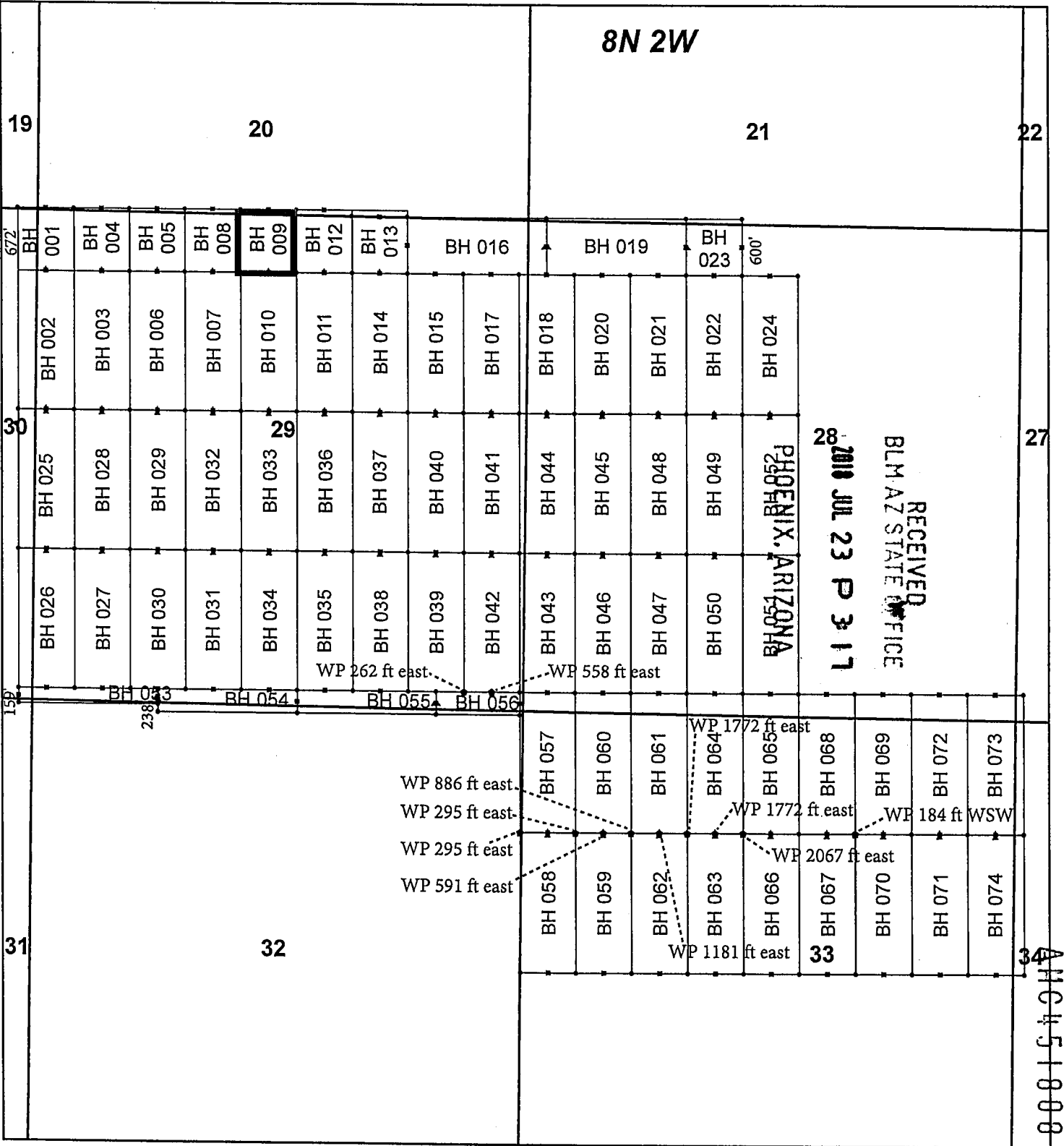
KENNECOTT EXPLORATION COMPANY



By: Erik Best, Operating Officer

RECEIVED  
BLM AZ STATE OFFICE  
2018 JUL 23 P 3:17  
PHOENIX, ARIZONA

AHC451808



**Buckhorn Claim Block, Arizona**

Buckhorn - BH Lode Mining Claims  
T8N, R2W G&SRM  
Yavapai, Arizona  
Located May 1 - May 3, 2018

Monuments are 1-1/2" by 1-1/2" by 5' Wood Posts projecting at least four feet above the ground. Location Monuments are set 20' inside the Endline along the center of each claim, and are 1500' long X 600' wide unless otherwise depicted and as detailed in the attached Certificate of Location.


TIE POINT: The location monument of each claim is tied to the southeast corner of Section 3, Township 7N, Range 2W, G&SRM, Yavapai County, Arizona, its distance as shown on the attached Certificate of Location. Bearings and distance are grid north.

Any overlap onto pre-existing lode claims, or Private Land, is acknowledged as non-locatable, and any overlapping portion is acknowledged as invalid.

**Legend**

- Corners
- End Centers
- ▲ Location Monuments
- Witness Post
- Claim Boundary
- Section
- Township

1 in = 1,500 feet



Claims Filed By-  
Kennecott Exploration Company  
2640 West 1700 South  
Salt Lake City, UT 84104

When recorded return to:  
Kennecott Exploration Company – Land Dept.  
2640 West 1700 South  
Salt Lake City, UT 84104

ARIZONA NOTICE OF LOCATION  
(LODE CLAIM)

NOTICE IS HEREBY GIVEN THAT KENNECOTT EXPLORATION COMPANY, whose mailing address is 2640 West 1700 South, Salt Lake City, UT 84104, by its undersigned representative, makes this location of the BH 010 Lode Mining Claim, in Yavapai County, Arizona.

The general course of the claim is from the North to South, and said claim is within the:

<u>Quarter</u>	<u>Section</u>	<u>Township</u>	<u>Range</u>
NE	29	8N	2W
NW	29	8N	2W

Yavapai County, Arizona, G&SRM.


This claim is 1500 feet in length and 600 feet in width. This Notice of Location is posted on the centerline of the claim. The claim runs from the location monument on which this notice is posted 1480 feet in a northerly direction to the North endline, and 20 feet in a southerly direction to the South endline. The claim boundaries are marked by six monuments, one at each corner and one at the center of each endline. The location monument on which this notice is posted is situated within Section 29, T8N, R2W, Yavapai County, Arizona, G&SRM, and is approximately 13132 feet West and 13639 feet North from the SE corner of Section 3, T7N, R2W, Yavapai County, Arizona, G&SRM. Any overlaps onto pre-existing lode claims, or private or State Land are acknowledged as pre-existing rights and that portion of said overlap is acknowledged as invalid.

The undersigned claims the ground as depicted on the map that is attached to a copy of this Notice of Location filed in the office of the Recorder, Yavapai County, Arizona.

The claim has been monumented in accordance with State and Federal law. Corner, end centers and location monuments are posts, 1-1/2" x 1-1/2" x 5' projecting at least 4' above the ground.

Located, dated and posted on the ground this 2nd day of May, 2018.

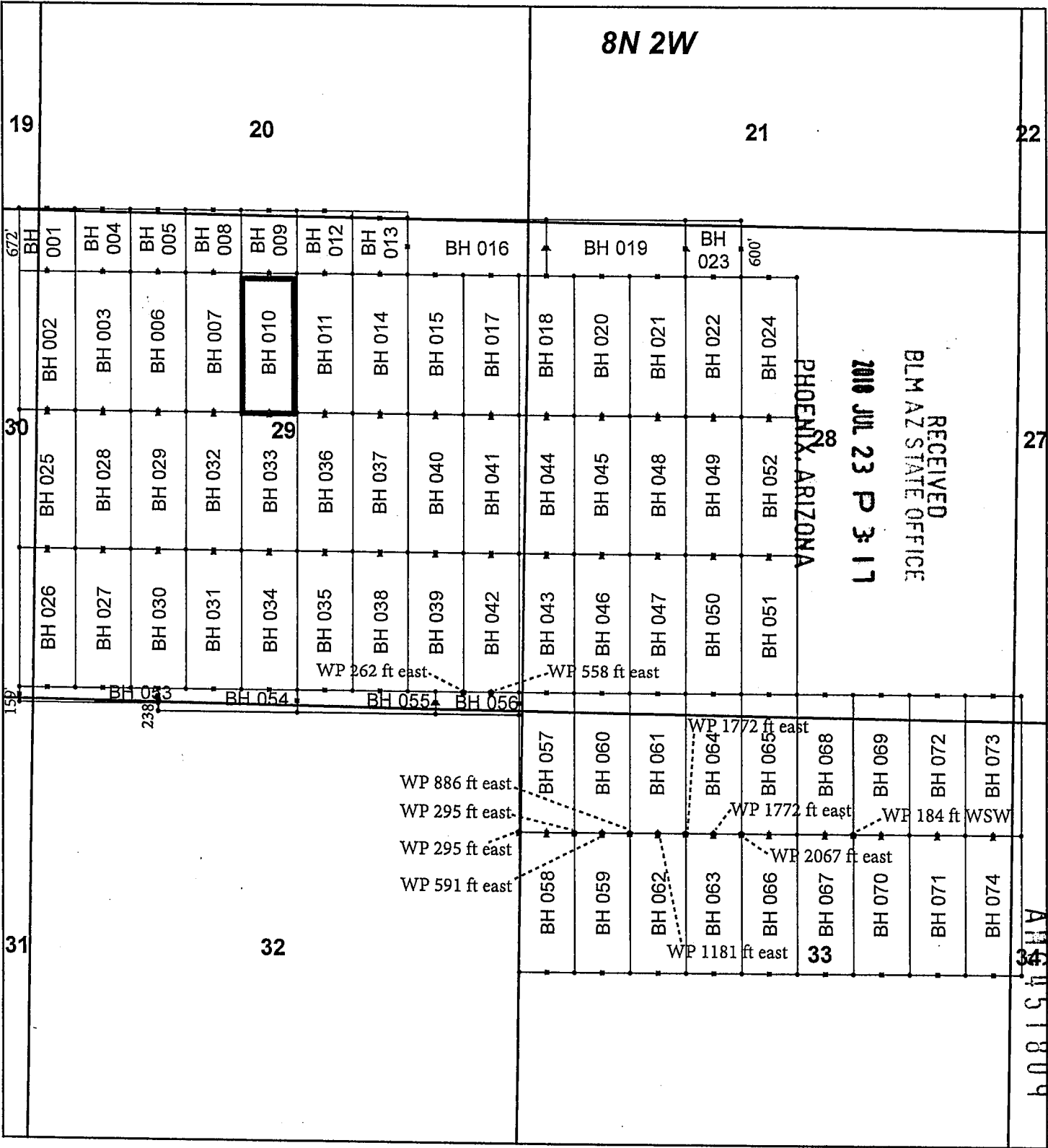
KENNECOTT EXPLORATION COMPANY



By: Erik Best, Operating Officer

RECEIVED  
BLM AZ STATE OFFICE  
2018 JUL 23 P 3:17  
PHOENIX, ARIZONA

AMC451809



**Buckhorn Claim Block, Arizona**

Buckhorn - BH Lode Mining Claims  
T8N, R2W G&SRM  
Yavapai, Arizona  
Located May 1 - May 3, 2018

Monuments are 1-1/2" by 1-1/2" by 5' Wood Posts projecting at least four feet above the ground. Location Monuments are set 20' inside the Endline along the center of each claim, and are 1500' long X 600' wide unless otherwise depicted and as detailed in the attached Certificate of Location.

TIE POINT: The location monument of each claim is tied to the southeast corner of Section 3, Township 7N, Range 2W, G&SRM, Yavapai County, Arizona, its distance as shown on the attached Certificate of Location. Bearings and distance are grid north.


Any overlap onto pre-existing lode claims, or Private Land, is acknowledged as non-locatable, and any overlapping portion is acknowledged as invalid.



**Legend**

- Corners
- End Centers
- ▲ Location Monuments
- Witness Post
- Claim Boundary
- Section
- Township

1 in = 1,500 feet



Claims Filed By-  
Kennecott Exploration Company  
2640 West 1700 South  
Salt Lake City, UT 84104



When recorded return to:  
Kennecott Exploration Company – Land Dept.  
2640 West 1700 South  
Salt Lake City, UT 84104

ARIZONA NOTICE OF LOCATION  
(LODE CLAIM)

NOTICE IS HEREBY GIVEN THAT KENNECOTT EXPLORATION COMPANY, whose mailing address is 2640 West 1700 South, Salt Lake City, UT 84104, by its undersigned representative, makes this location of the BH 011 Lode Mining Claim, in Yavapai County, Arizona.

The general course of the claim is from the North to South, and said claim is within the:

<u>Quarter</u>	<u>Section</u>	<u>Township</u>	<u>Range</u>
NE	29	8N	2W
Yavapai County, Arizona, G&SRM.			

This claim is 1500 feet in length and 600 feet in width. This Notice of Location is posted on the centerline of the claim. The claim runs from the location monument on which this notice is posted 1480 feet in a northerly direction to the North endline, and 20 feet in a southerly direction to the South endline. The claim boundaries are marked by six monuments, one at each corner and one at the center of each endline. The location monument on which this notice is posted is situated within Section 29, T8N, R2W, Yavapai County, Arizona, G&SRM, and is approximately 12532 feet West and 13639 feet North from the SE corner of Section 3, T7N, R2W, Yavapai County, Arizona, G&SRM. Any overlaps onto pre-existing lode claims, or private or State Land are acknowledged as pre-existing rights and that portion of said overlap is acknowledged as invalid.

The undersigned claims the ground as depicted on the map that is attached to a copy of this Notice of Location filed in the office of the Recorder, Yavapai County, Arizona.

The claim has been monumented in accordance with State and Federal law. Corner, end centers and location monuments are posts, 1-1/2" x 1-1/2" x 5' projecting at least 4' above the ground.

Located, dated and posted on the ground this 2nd day of May, 2018.

KENNECOTT EXPLORATION COMPANY



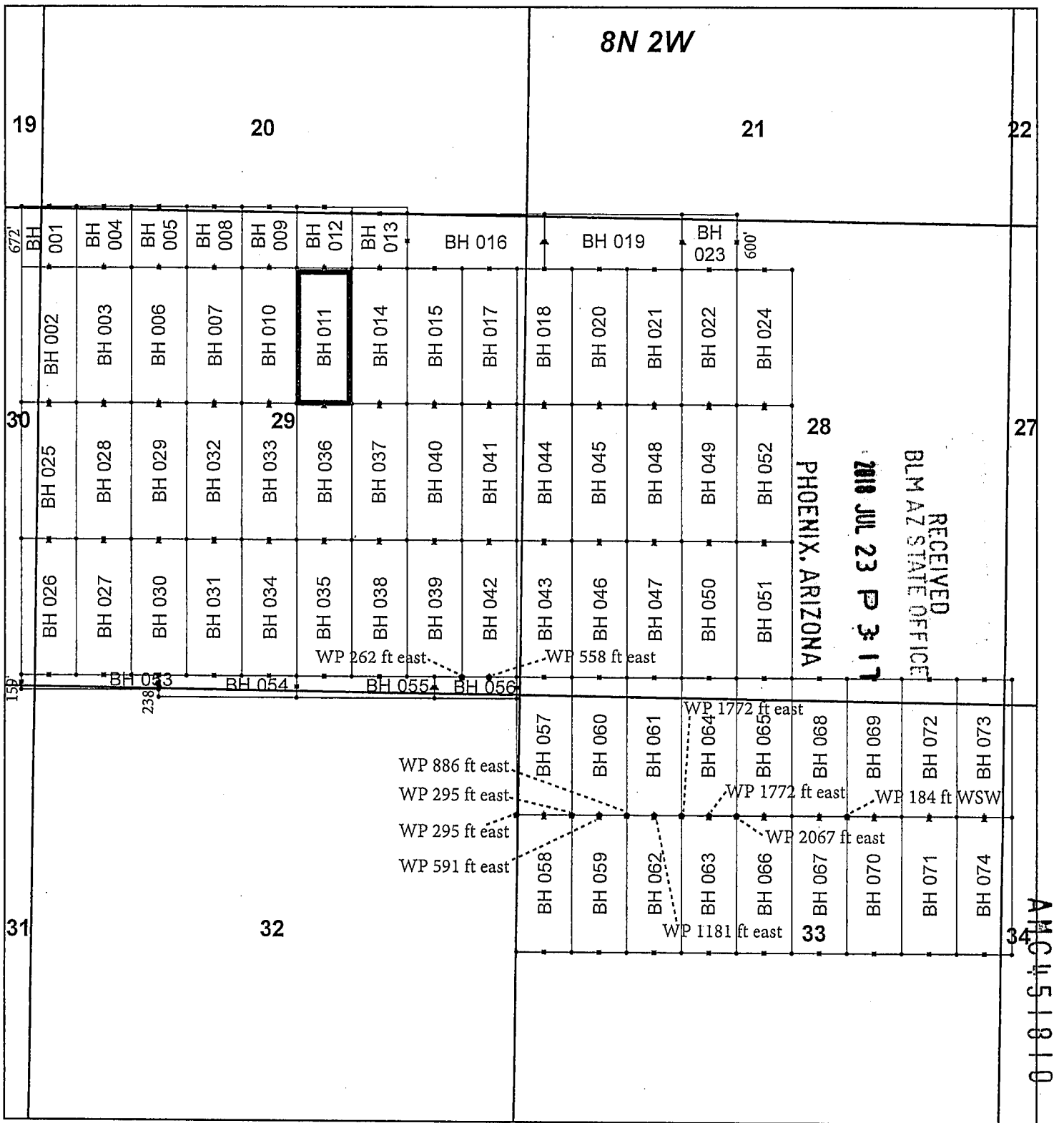
By: Erik Best, Operating Officer

PHOENIX, ARIZONA

2018 JUL 23 P 3:17

RECEIVED  
BLM AZ STATE OFFICE

AHC451810



## Buckhorn Claim Block, Arizona

Buckhorn - BH Lode Mining Claims  
T8N, R2W G&SRM  
Yavapai, Arizona  
Located May 1 - May 3, 2018

Monuments are 1-1/2" by 1-1/2" by 5' Wood Posts projecting at least four feet above the ground. Location Monuments are set 20' inside the Endline along the center of each claim, and are 1500' long X 600' wide unless otherwise depicted and as detailed in the attached Certificate of Location.

**TIE POINT:** The location monument of each claim is tied to the southeast corner of Section 3, Township 7N, Range 2W, G&SRM, Yavapai County, Arizona, its distance as shown on the attached Certificate of Location. Bearings and distance are grid north.

Any overlap onto pre-existing lode claims, or Private Land, is acknowledged as non-locatable, and any overlapping portion is acknowledged as invalid.



### Legend

- Corners
- End Centers
- ▲ Location Monuments
- Witness Post

- Claim Boundary
- Section
- Township

1 in = 1,500 feet

0 0.3 0.6  
Miles

Claims Filed By  
Kennecott Exploration Company  
2640 West 1700 South  
Salt Lake City, UT 84104

When recorded return to:  
Kennecott Exploration Company – Land Dept.  
2640 West 1700 South  
Salt Lake City, UT 84104

ARIZONA NOTICE OF LOCATION  
(LODE CLAIM)

NOTICE IS HEREBY GIVEN THAT KENNECOTT EXPLORATION COMPANY, whose mailing address is 2640 West 1700 South, Salt Lake City, UT 84104, by its undersigned representative, makes this location of the BH 012 Lode Mining Claim, in Yavapai County, Arizona.

The general course of the claim is from the North to South, and said claim is within the:

<u>Quarter</u>	<u>Section</u>	<u>Township</u>	<u>Range</u>
NE	29	8N	2W
SE	20	8N	2W

Yavapai County, Arizona, G&SRM.

This claim is 672 feet in length and 600 feet in width. This Notice of Location is posted on the centerline of the claim. The claim runs from the location monument on which this notice is posted 652 feet in a northerly direction to the North endline, and 20 feet in a southerly direction to the South endline. The claim boundaries are marked by six monuments, one at each corner and one at the center of each endline. The location monument on which this notice is posted is situated within Section 29, T8N, R2W, Yavapai County, Arizona, G&SRM, and is approximately 12532 feet West and 15139 feet North from the SE corner of Section 3, T7N, R2W, Yavapai County, Arizona, G&SRM. Any overlaps onto pre-existing lode claims, or private or State Land are acknowledged as pre-existing rights and that portion of said overlap is acknowledged as invalid.

The undersigned claims the ground as depicted on the map that is attached to a copy of this Notice of Location filed in the office of the Recorder, Yavapai County, Arizona.

The claim has been monumented in accordance with State and Federal law. Corner, end centers and location monuments are posts, 1-1/2" x 1-1/2" x 5' projecting at least 4' above the ground.

Located, dated and posted on the ground this 3rd day of May, 2018.

KENNECOTT EXPLORATION COMPANY



By: Erik Best, Operating Officer

RECEIVED  
BLM AZ STATE OFFICE  
2018 JUL 23 P 3:17  
PHOENIX, ARIZONA

AMC451811





When recorded return to:  
Kennecott Exploration Company – Land Dept.  
2640 West 1700 South  
Salt Lake City, UT 84104

ARIZONA NOTICE OF LOCATION  
(LODE CLAIM)

NOTICE IS HEREBY GIVEN THAT KENNECOTT EXPLORATION COMPANY, whose mailing address is 2640 West 1700 South, Salt Lake City, UT 84104, by its undersigned representative, makes this location of the BH 013 Lode Mining Claim, in Yavapai County, Arizona.

The general course of the claim is from the North to South, and said claim is within the:

<u>Quarter</u>	<u>Section</u>	<u>Township</u>	<u>Range</u>
NE	29	8N	2W
SE	20	8N	2W
Yavapai County, Arizona, G&SRM.			


This claim is 672 feet in length and 600 feet in width. This Notice of Location is posted on the centerline of the claim. The claim runs from the location monument on which this notice is posted 652 feet in a northerly direction to the North endline, and 20 feet in a southerly direction to the South endline. The claim boundaries are marked by six monuments, one at each corner and one at the center of each endline. The location monument on which this notice is posted is situated within Section 29, T8N, R2W, Yavapai County, Arizona, G&SRM, and is approximately 11932 feet West and 15139 feet North from the SE corner of Section 3, T7N, R2W, Yavapai County, Arizona, G&SRM. Any overlaps onto pre-existing lode claims, or private or State Land are acknowledged as pre-existing rights and that portion of said overlap is acknowledged as invalid.

The undersigned claims the ground as depicted on the map that is attached to a copy of this Notice of Location filed in the office of the Recorder, Yavapai County, Arizona.

The claim has been monumented in accordance with State and Federal law. Corner, end centers and location monuments are posts, 1-1/2" x 1-1/2" x 5' projecting at least 4' above the ground.

Located, dated and posted on the ground this 1st day of May, 2018.

KENNECOTT EXPLORATION COMPANY



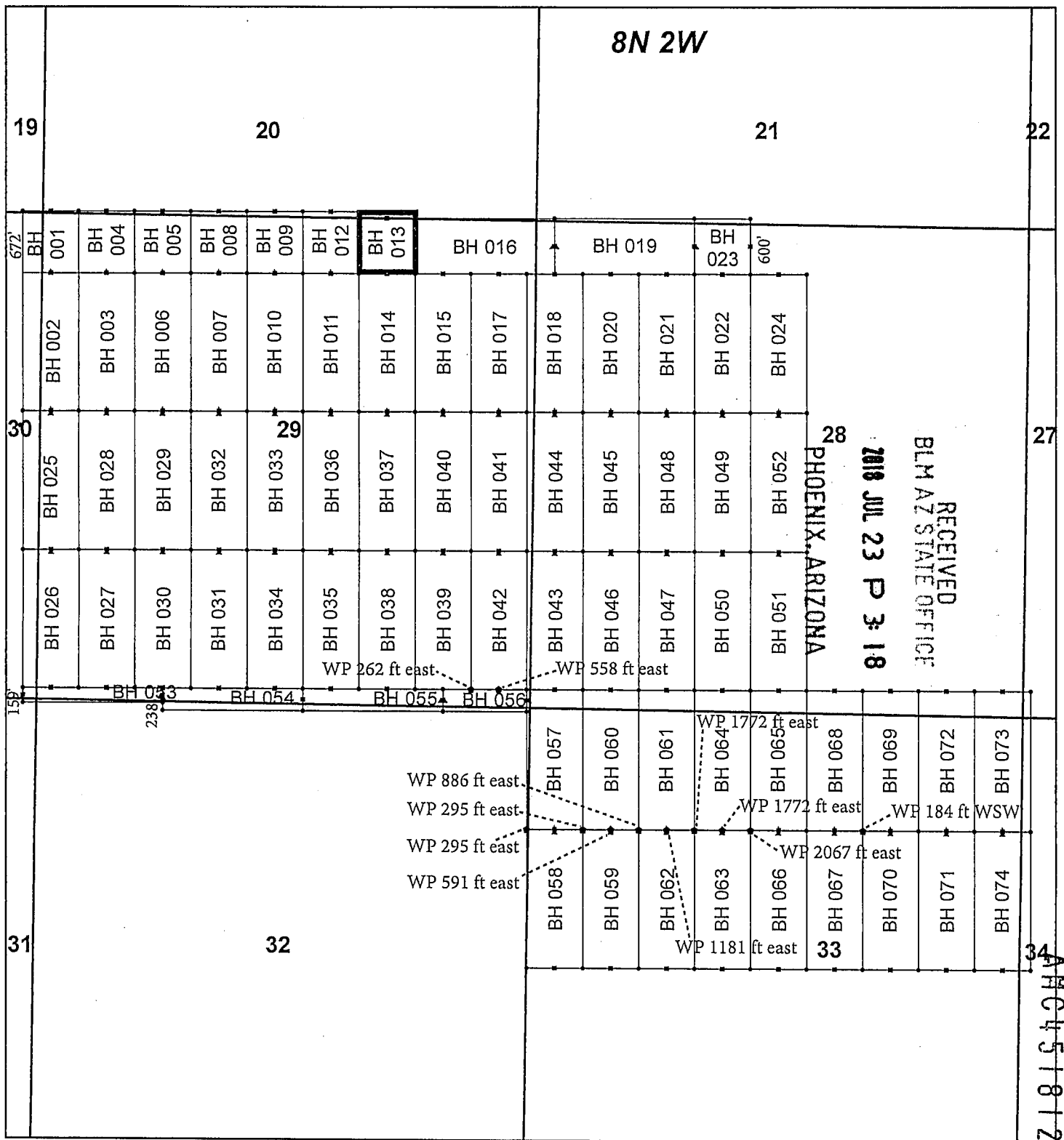
By: Erik Best, Operating Officer

PHOENIX, ARIZONA

2018 JUL 23 P 3:17

RECEIVED  
BLM AZ STATE OFFICE

AMC451812



## Buckhorn Claim Block, Arizona

Buckhorn - BH Lode Mining Claims  
T8N, R2W G&SRM  
Yavapai, Arizona  
Located May 1 - May 3, 2018

Monuments are 1-1/2" by 1-1/2" by 5' Wood Posts projecting at least four feet above the ground. Location Monuments are set 20' inside the Endline along the center of each claim, and are 1500' long X 600' wide unless otherwise depicted and as detailed in the attached Certificate of Location.

TIE POINT: The location monument of each claim is tied to the southeast corner of Section 3, Township 7N, Range 2W, G&SRM, Yavapai County, Arizona, its distance as shown on the attached Certificate of Location. Bearings and distance are grid north.

Any overlap onto pre-existing lode claims, or Private Land, is acknowledged as non-locatable, and any overlapping portion is acknowledged as invalid.



### Legend

- Corners
- End Centers
- ▲ Location Monuments
- Witness Post

- Claim Boundary
- Section
- Township

1 in = 1,500 feet

0 0.3 0.6  
Miles

Claims Filed By-  
Kennecott Exploration Company  
2640 West 1700 South  
Salt Lake City, UT 84104

When recorded return to:  
Kennecott Exploration Company – Land Dept.  
2640 West 1700 South  
Salt Lake City, UT 84104

ARIZONA NOTICE OF LOCATION  
(LODE CLAIM)

NOTICE IS HEREBY GIVEN THAT KENNECOTT EXPLORATION COMPANY, whose mailing address is 2640 West 1700 South, Salt Lake City, UT 84104, by its undersigned representative, makes this location of the BH 014 Lode Mining Claim, in Yavapai County, Arizona.

The general course of the claim is from the North to South, and said claim is within the:

<u>Quarter</u>	<u>Section</u>	<u>Township</u>	<u>Range</u>
NE	29	8N	2W
Yavapai County, Arizona, G&SRM.			

This claim is 1500 feet in length and 600 feet in width. This Notice of Location is posted on the centerline of the claim. The claim runs from the location monument on which this notice is posted 1480 feet in a northerly direction to the North endline, and 20 feet in a southerly direction to the South endline. The claim boundaries are marked by six monuments, one at each corner and one at the center of each endline. The location monument on which this notice is posted is situated within Section 29, T8N, R2W, Yavapai County, Arizona, G&SRM, and is approximately 11932 feet West and 13639 feet North from the SE corner of Section 3, T7N, R2W, Yavapai County, Arizona, G&SRM. Any overlaps onto pre-existing lode claims, or private or State Land are acknowledged as pre-existing rights and that portion of said overlap is acknowledged as invalid.

The undersigned claims the ground as depicted on the map that is attached to a copy of this Notice of Location filed in the office of the Recorder, Yavapai County, Arizona.

The claim has been monumented in accordance with State and Federal law. Corner, end centers and location monuments are posts, 1-1/2" x 1-1/2" x 5' projecting at least 4' above the ground.

Located, dated and posted on the ground this 2nd day of May, 2018.

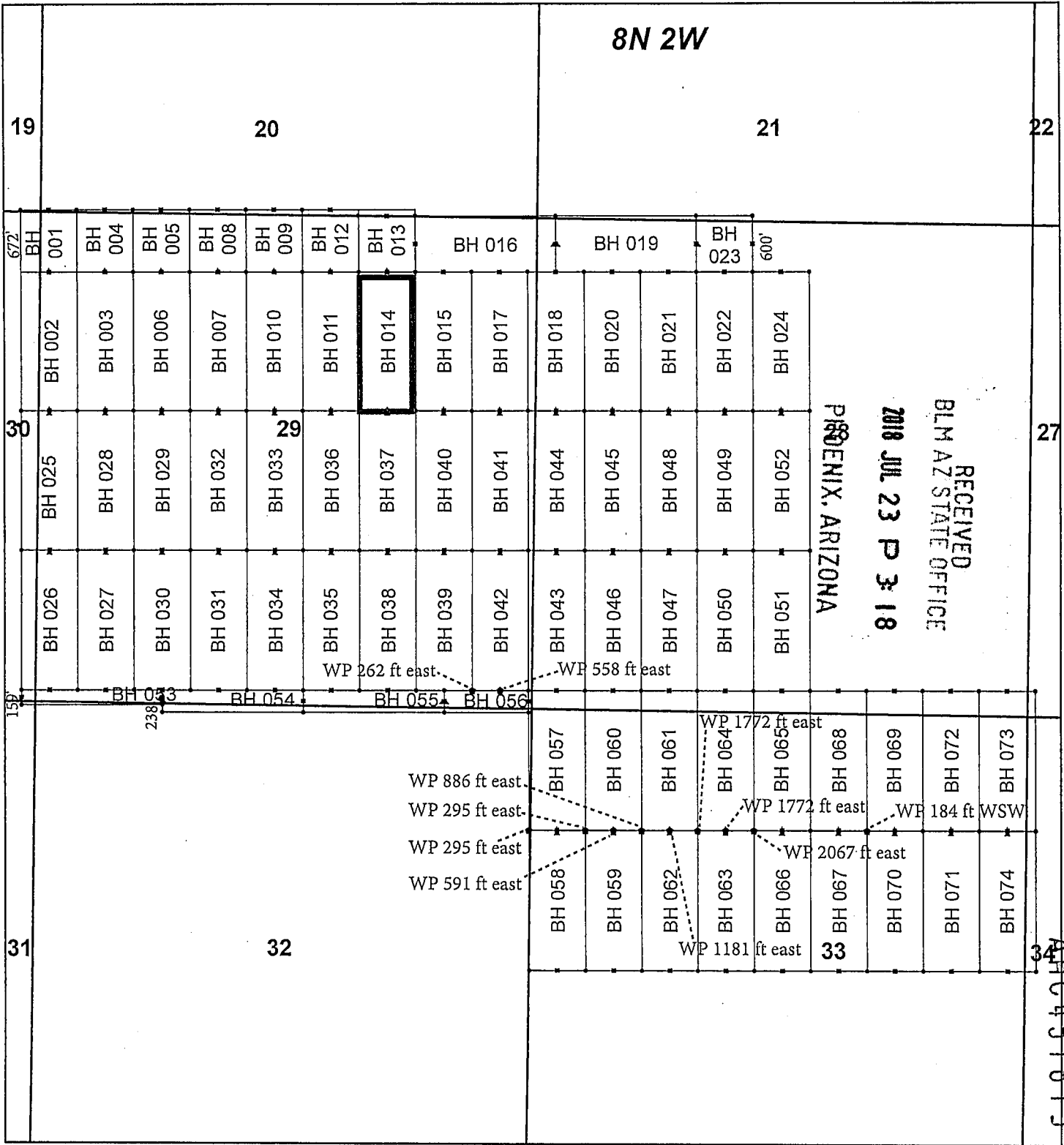
KENNECOTT EXPLORATION COMPANY



By: Erik Best, Operating Officer

RECEIVED  
BLM AZ STATE OFFICE  
2018 JUL 23 P 3:18  
PHOENIX, ARIZONA

AMC451813



**Buckhorn Claim Block, Arizona**

Buckhorn - BH Lode Mining Claims  
T8N, R2W G&SRM  
Yavapai, Arizona  
Located May 1 - May 3, 2018

Monuments are 1-1/2" by 1-1/2" by 5' Wood Posts projecting at least four feet above the ground. Location Monuments are set 20' inside the Endline along the center of each claim, and are 1500' long X 600' wide unless otherwise depicted and as detailed in the attached Certificate of Location.

TIE POINT: The location monument of each claim is tied to the southeast corner of Section 3, Township 7N, Range 2W, G&SRM, Yavapai County, Arizona, its distance as shown on the attached Certificate of Location. Bearings and distance are grid north.

Any overlap onto pre-existing lode claims, or Private Land, is acknowledged as non-locatable, and any overlapping portion is acknowledged as invalid.

**Legend**

- Corners
- End Centers
- ▲ Location Monuments
- Witness Post
- Claim Boundary
- Section
- Township

1 in = 1,500 feet

0

0.3

0.6

Miles

Claims Filed By-  
Kennecott Exploration Company  
2640 West 1700 South  
Salt Lake City, UT 84104



When recorded return to:  
Kennecott Exploration Company – Land Dept.  
2640 West 1700 South  
Salt Lake City, UT 84104

ARIZONA NOTICE OF LOCATION  
(LODE CLAIM)

NOTICE IS HEREBY GIVEN THAT KENNECOTT EXPLORATION COMPANY, whose mailing address is 2640 West 1700 South, Salt Lake City, UT 84104, by its undersigned representative, makes this location of the BH 015 Lode Mining Claim, in Yavapai County, Arizona.

The general course of the claim is from the North to South, and said claim is within the:

<u>Quarter</u>	<u>Section</u>	<u>Township</u>	<u>Range</u>
NE	29	8N	2W
Yavapai County, Arizona, G&SRM.			


This claim is 1500 feet in length and 600 feet in width. This Notice of Location is posted on the centerline of the claim. The claim runs from the location monument on which this notice is posted 1480 feet in a northerly direction to the North endline, and 20 feet in a southerly direction to the South endline. The claim boundaries are marked by six monuments, one at each corner and one at the center of each endline. The location monument on which this notice is posted is situated within Section 29, T8N, R2W, Yavapai County, Arizona, G&SRM, and is approximately 11332 feet West and 13639 feet North from the SE corner of Section 3, T7N, R2W, Yavapai County, Arizona, G&SRM. Any overlaps onto pre-existing lode claims, or private or State Land are acknowledged as pre-existing rights and that portion of said overlap is acknowledged as invalid.

The undersigned claims the ground as depicted on the map that is attached to a copy of this Notice of Location filed in the office of the Recorder, Yavapai County, Arizona.

The claim has been monumented in accordance with State and Federal law. Corner, end centers and location monuments are posts, 1-1/2" x 1-1/2" x 5' projecting at least 4' above the ground.

Located, dated and posted on the ground this 1st day of May, 2018.

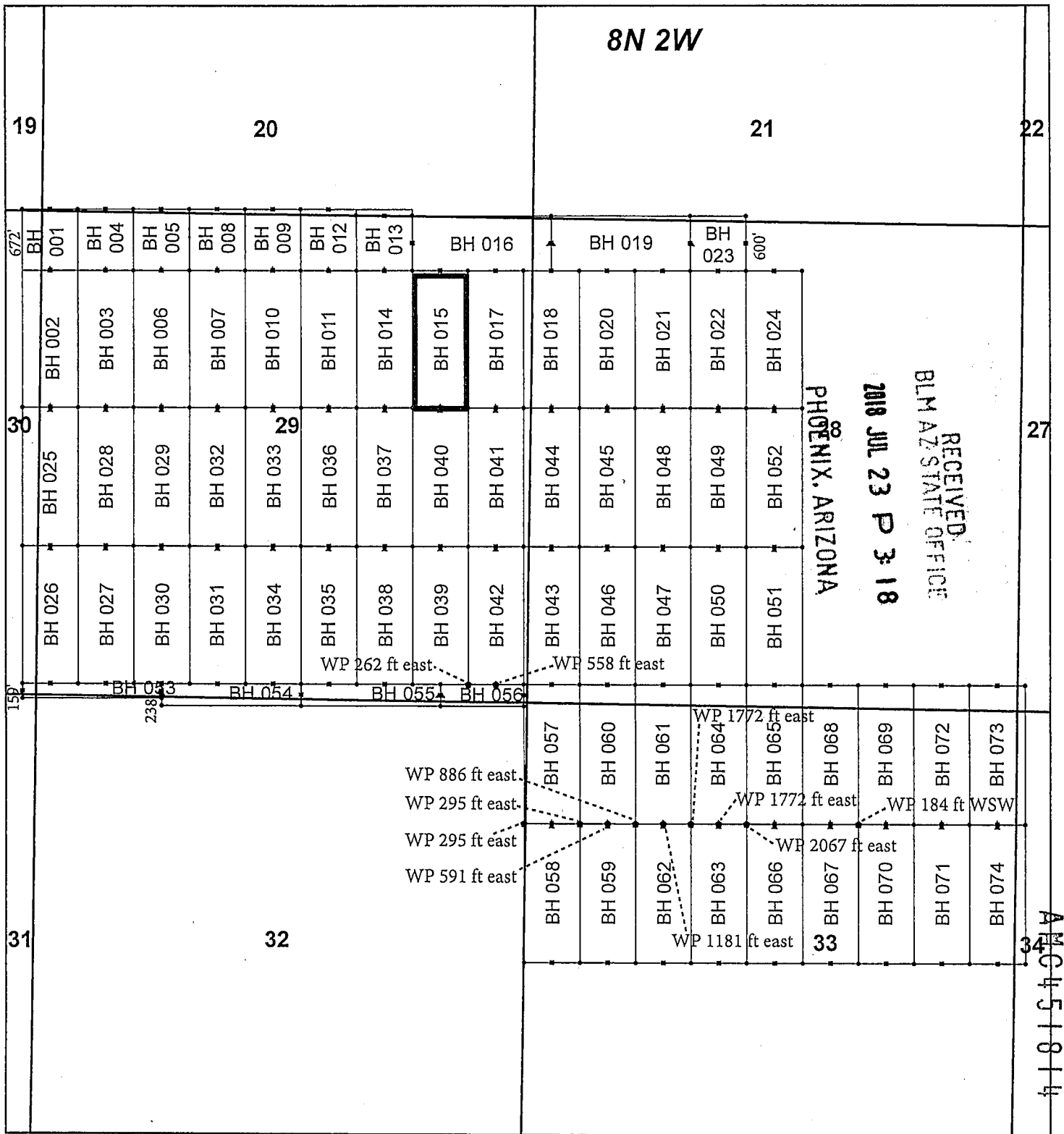
KENNECOTT EXPLORATION COMPANY



By: Erik Best, Operating Officer

RECEIVED  
BLM AZ STATE OFFICE  
2018 JUL 23 P 3:18  
PHOENIX, ARIZONA

AMC451814



## Buckhorn Claim Block, Arizona

Buckhorn - BH Lode Mining Claims  
T8N, R2W G&SRM  
Yavapai, Arizona  
Located May 1 - May 3, 2018

Monuments are 1-1/2" by 1-1/2" by 5' Wood Posts projecting at least four feet above the ground. Location Monuments are set 20' inside the Endline along the center of each claim, and are 1500' long X 600' wide unless otherwise depicted and as detailed in the attached Certificate of Location.

TIE POINT: The location monument of each claim is tied to the southeast corner of Section 3, Township 7N, Range 2W, G&SRM, Yavapai County, Arizona, its distance as shown on the attached Certificate of Location. Bearings and distance are grid north.

Any overlap onto pre-existing lode claims, or Private Land, is acknowledged as non-locatable, and any overlapping portion is acknowledged as invalid.



### Legend

- Corners
- End Centers
- ▲ Location Monuments
- Witness Post

- Claim Boundary
- Section
- Township

1 in = 1,500 feet

0 0.3 0.6  
Miles

Claims Filed By-  
Kennecott Exploration Company  
2640 West 1700 South  
Salt Lake City, UT 84104

When recorded return to:  
Kennecott Exploration Company – Land Dept.  
2640 West 1700 South  
Salt Lake City, UT 84104

ARIZONA NOTICE OF LOCATION  
(LODE CLAIM)

NOTICE IS HEREBY GIVEN THAT KENNECOTT EXPLORATION COMPANY, whose mailing address is 2640 West 1700 South, Salt Lake City, UT 84104, by its undersigned representative, makes this location of the BH 016 Lode Mining Claim, in Yavapai County, Arizona.

The general course of the claim is from the East to West, and said claim is within the:

<u>Quarter</u>	<u>Section</u>	<u>Township</u>	<u>Range</u>
NW	28	8N	2W
NE	29	8N	2W
SE	20	8N	2W
SW	21	8N	2W

Yavapai County, Arizona, G&SRM.


This claim is 1500 feet in length and 600 feet in width. This Notice of Location is posted on the centerline of the claim. The claim runs from the location monument on which this notice is posted 20 feet in a easterly direction to the East endline, and 1480 feet in a westerly direction to the West endline. The claim boundaries are marked by six monuments, one at each corner and one at the center of each endline. The location monument on which this notice is posted is situated within Section 28, T8N, R2W, Yavapai County, Arizona, G&SRM, and is approximately 10153 feet West and 15419 feet North from the SE corner of Section 3, T7N, R2W, Yavapai County, Arizona, G&SRM. Any overlaps onto pre-existing lode claims, or private or State Land are acknowledged as pre-existing rights and that portion of said overlap is acknowledged as invalid.

The undersigned claims the ground as depicted on the map that is attached to a copy of this Notice of Location filed in the office of the Recorder, Yavapai County, Arizona.

The claim has been monumented in accordance with State and Federal law. Corner, end centers and location monuments are posts, 1-1/2" x 1-1/2" x 5' projecting at least 4' above the ground.

Located, dated and posted on the ground this 1st day of May, 2018.

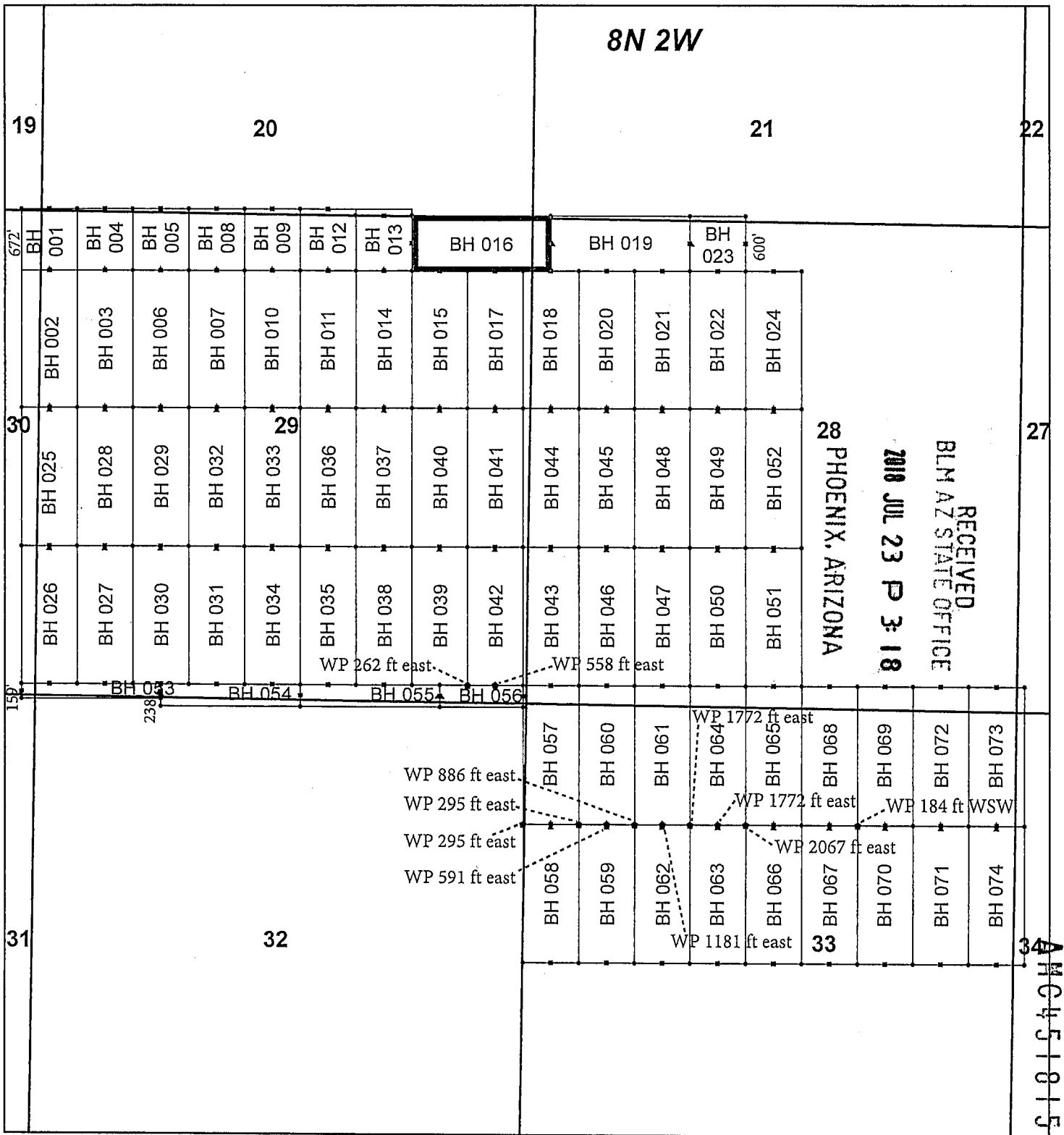
KENNECOTT EXPLORATION COMPANY



By: Erik Best, Operating Officer

RECEIVED  
BLM AZ STATE OFFICE  
2018 JUL 23 P 3:18  
PHOENIX, ARIZONA

AMC451815



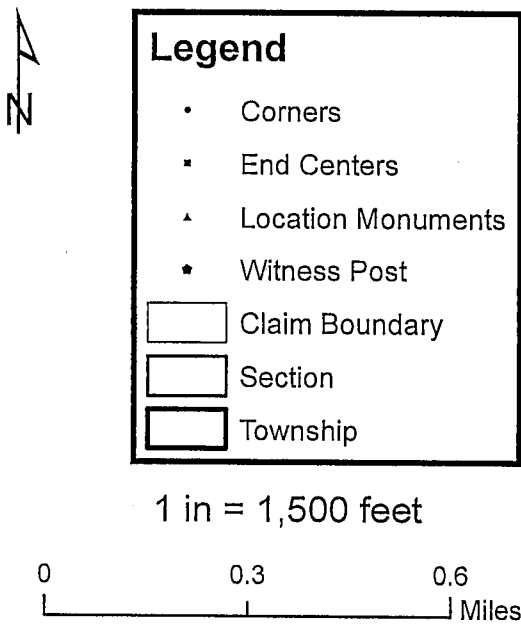
## Buckhorn Claim Block, Arizona

Buckhorn - BH Lode Mining Claims  
T8N, R2W G&SRM  
Yavapai, Arizona  
Located May 1 - May 3, 2018

Monuments are 1-1/2" by 1-1/2" by 5' Wood Posts projecting at least four feet above the ground. Location Monuments are set 20' inside the Endline along the center of each claim, and are 1500' long X 600' wide unless otherwise depicted and as detailed in the attached Certificate of Location.

TIE POINT: The location monument of each claim is tied to the southeast corner of Section 3, Township 7N, Range 2W, G&SRM, Yavapai County, Arizona, its distance as shown on the attached Certificate of Location. Bearings and distance are grid north.

Any overlap onto pre-existing lode claims, or Private Land, is acknowledged as non-locatable, and any overlapping portion is acknowledged as invalid.



Claims Filed By:  
Kennecott Exploration Company  
2640 West 1700 South  
Salt Lake City, UT 84104

When recorded return to:  
Kennecott Exploration Company – Land Dept.  
2640 West 1700 South  
Salt Lake City, UT 84104

ARIZONA NOTICE OF LOCATION  
(LODE CLAIM)

NOTICE IS HEREBY GIVEN THAT KENNECOTT EXPLORATION COMPANY, whose mailing address is 2640 West 1700 South, Salt Lake City, UT 84104, by its undersigned representative, makes this location of the BH 017 Lode Mining Claim, in Yavapai County, Arizona.

The general course of the claim is from the North to South, and said claim is within the:

<u>Quarter</u>	<u>Section</u>	<u>Township</u>	<u>Range</u>
NE	29	8N	2W
Yavapai County, Arizona, G&SRM.			

This claim is 1500 feet in length and 600 feet in width. This Notice of Location is posted on the centerline of the claim. The claim runs from the location monument on which this notice is posted 1480 feet in a northerly direction to the North endline, and 20 feet in a southerly direction to the South endline. The claim boundaries are marked by six monuments, one at each corner and one at the center of each endline. The location monument on which this notice is posted is situated within Section 29, T8N, R2W, Yavapai County, Arizona, G&SRM, and is approximately 10732 feet West and 13639 feet North from the SE corner of Section 3, T7N, R2W, Yavapai County, Arizona, G&SRM. Any overlaps onto pre-existing lode claims, or private or State Land are acknowledged as pre-existing rights and that portion of said overlap is acknowledged as invalid.

The undersigned claims the ground as depicted on the map that is attached to a copy of this Notice of Location filed in the office of the Recorder, Yavapai County, Arizona.

The claim has been monumented in accordance with State and Federal law. Corner, end centers and location monuments are posts, 1-1/2" x 1-1/2" x 5' projecting at least 4' above the ground.

Located, dated and posted on the ground this 1st day of May, 2018.

KENNECOTT EXPLORATION COMPANY

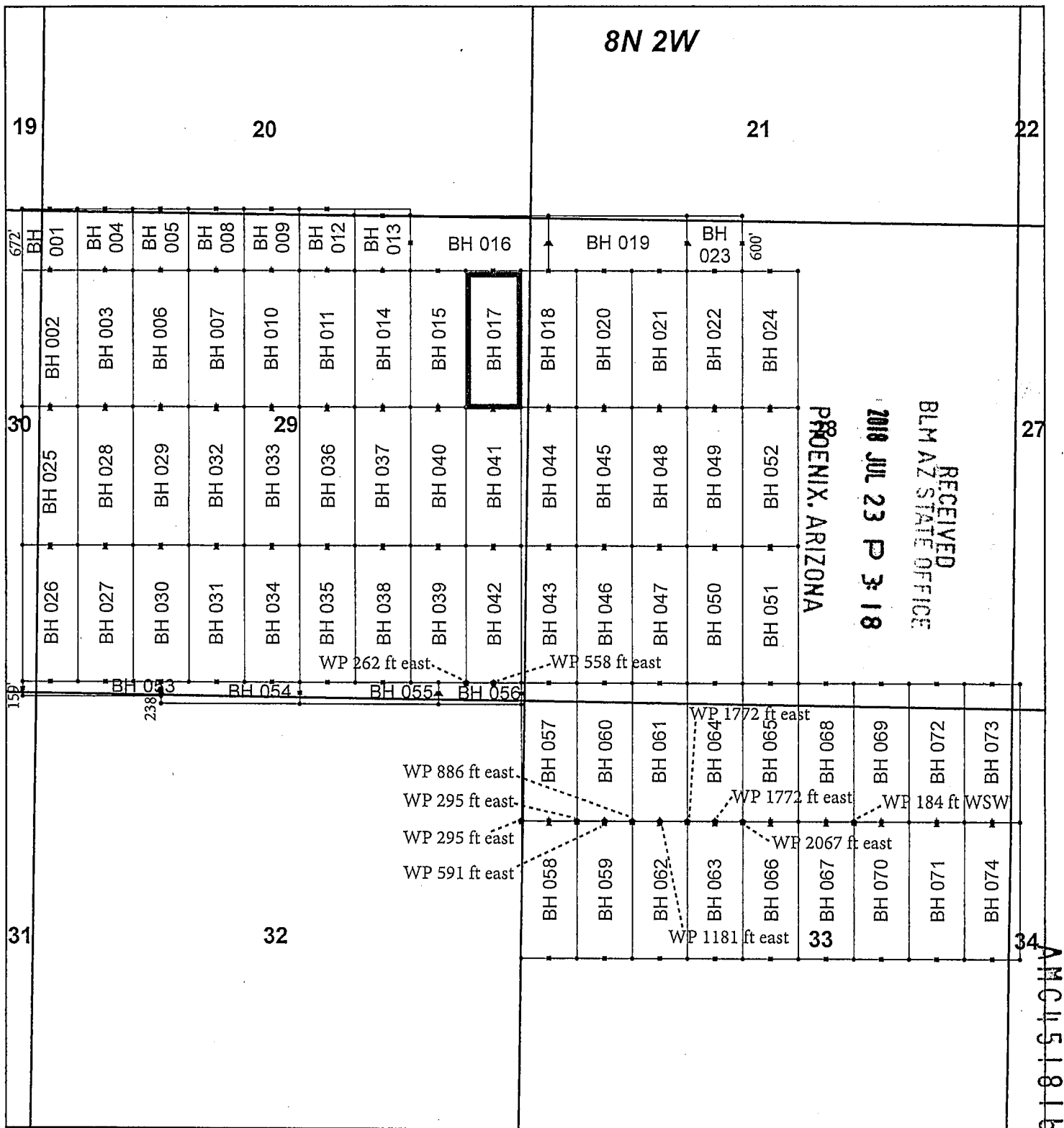


By: Erik Best, Operating Officer

RECEIVED  
BLM AZ STATE OFFICE  
2018 JUL 23 P 3:18  
PHOENIX, ARIZONA

ANC451816





## Buckhorn Claim Block, Arizona

Buckhorn - BH Lode Mining Claims  
T8N, R2W G&SRM  
Yavapai, Arizona  
Located May 1 - May 3, 2018

Monuments are 1-1/2" by 1-1/2" by 5' Wood Posts projecting at least four feet above the ground. Location Monuments are set 20' inside the Endline along the center of each claim, and are 1500' long X 600' wide unless otherwise depicted and as detailed in the attached Certificate of Location.

TIE POINT: The location monument of each claim is tied to the southeast corner of Section 3, Township 7N, Range 2W, G&SRM, Yavapai County, Arizona, its distance as shown on the attached Certificate of Location. Bearings and distance are grid north.

Any overlap onto pre-existing lode claims, or Private Land, is acknowledged as non-locatable, and any overlapping portion is acknowledged as invalid.



### Legend

- Corners
- End Centers
- ▲ Location Monuments
- Witness Post

- Claim Boundary
- Section
- Township

1 in = 1,500 feet

0 0.3 0.6  
Miles

Claims Filed By-  
Kennecott Exploration Company  
2640 West 1700 South  
Salt Lake City, UT 84104

When recorded return to:  
Kennecott Exploration Company – Land Dept.  
2640 West 1700 South  
Salt Lake City, UT 84104

ARIZONA NOTICE OF LOCATION  
(LODE CLAIM)

NOTICE IS HEREBY GIVEN THAT KENNECOTT EXPLORATION COMPANY, whose mailing address is 2640 West 1700 South, Salt Lake City, UT 84104, by its undersigned representative, makes this location of the BH 018 Lode Mining Claim, in Yavapai County, Arizona.

The general course of the claim is from the North to South, and said claim is within the:

<u>Quarter</u>	<u>Section</u>	<u>Township</u>	<u>Range</u>
NW	28	8N	2W
NE	29	8N	2W
Yavapai County, Arizona, G&SRM.			


This claim is 1500 feet in length and 600 feet in width. This Notice of Location is posted on the centerline of the claim. The claim runs from the location monument on which this notice is posted 1480 feet in a northerly direction to the North endline, and 20 feet in a southerly direction to the South endline. The claim boundaries are marked by six monuments, one at each corner and one at the center of each endline. The location monument on which this notice is posted is situated within Section 28, T8N, R2W, Yavapai County, Arizona, G&SRM, and is approximately 10132 feet West and 13639 feet North from the SE corner of Section 3, T7N, R2W, Yavapai County, Arizona, G&SRM. Any overlaps onto pre-existing lode claims, or private or State Land are acknowledged as pre-existing rights and that portion of said overlap is acknowledged as invalid.

The undersigned claims the ground as depicted on the map that is attached to a copy of this Notice of Location filed in the office of the Recorder, Yavapai County, Arizona.

The claim has been monumented in accordance with State and Federal law. Corner, end centers and location monuments are posts, 1-1/2" x 1-1/2" x 5' projecting at least 4' above the ground.

Located, dated and posted on the ground this 1st day of May, 2018.

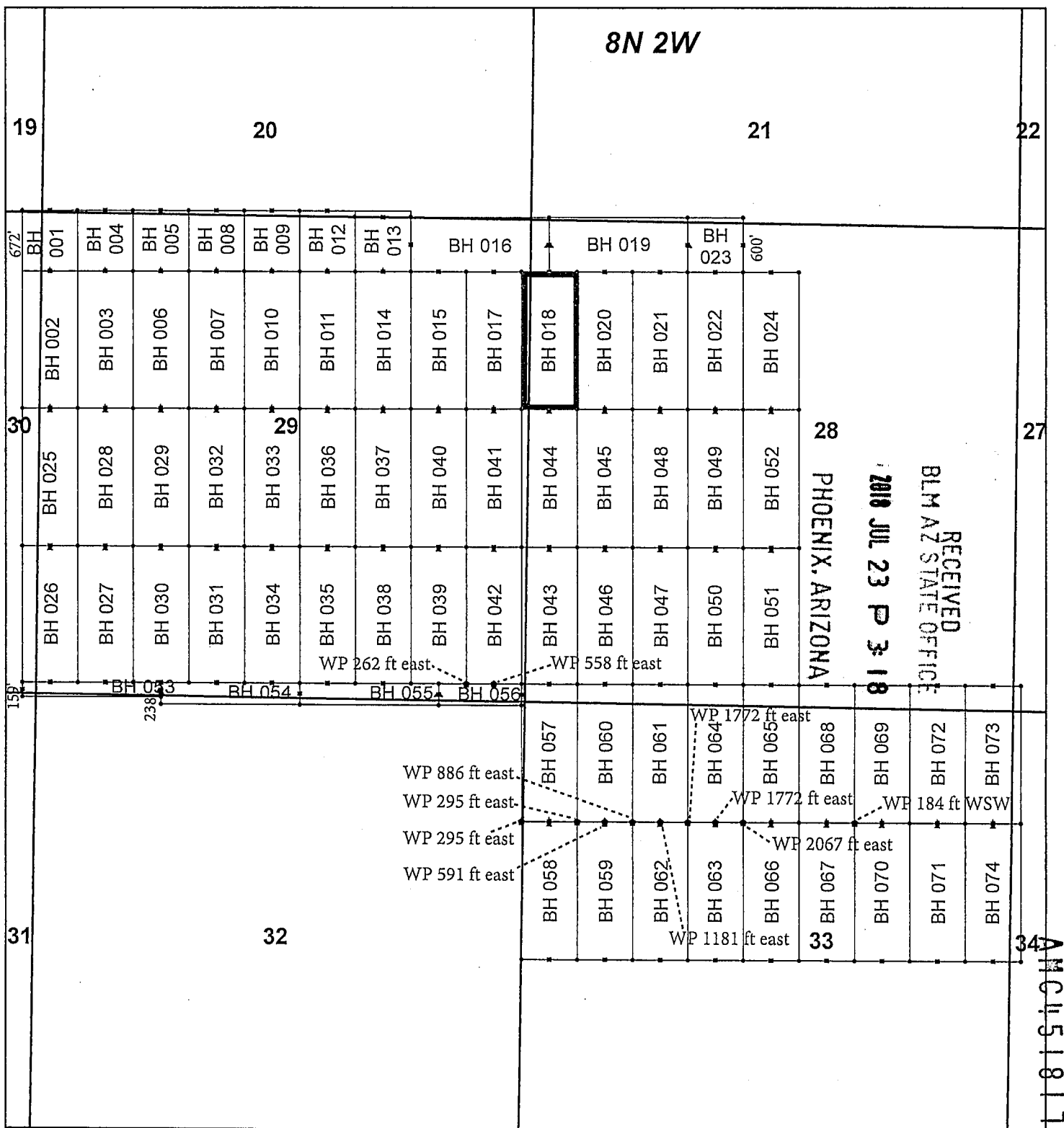
KENNECOTT EXPLORATION COMPANY



By: Erik Best, Operating Officer

RECEIVED  
BLM AZ STATE OFFICE  
2018 JUL 23 P 3:18  
PHOENIX, ARIZONA

AHC451817



## Buckhorn Claim Block, Arizona

Buckhorn - BH Lode Mining Claims  
T8N, R2W G&SRM  
Yavapai, Arizona  
Located May 1 - May 3, 2018

Monuments are 1-1/2" by 1-1/2" by 5' Wood Posts projecting at least four feet above the ground. Location Monuments are set 20' inside the Endline along the center of each claim, and are 1500' long X 600' wide unless otherwise depicted and as detailed in the attached Certificate of Location.

TIE POINT: The location monument of each claim is tied to the southeast corner of Section 3, Township 7N, Range 2W, G&SRM, Yavapai County, Arizona, its distance as shown on the attached Certificate of Location. Bearings and distance are grid north.

Any overlap onto pre-existing lode claims, or Private Land, is acknowledged as non-locatable, and any overlapping portion is acknowledged as invalid.



### Legend

- Corners
- End Centers
- ▲ Location Monuments
- Witness Post

- Claim Boundary
- Section
- Township

1 in = 1,500 feet

0 0.3 0.6  
Miles

Claims Filed By-  
Kennecott Exploration Company  
2640 West 1700 South  
Salt Lake City, UT 84104

When recorded return to:  
Kennecott Exploration Company – Land Dept.  
2640 West 1700 South  
Salt Lake City, UT 84104

ARIZONA NOTICE OF LOCATION  
(LODE CLAIM)

NOTICE IS HEREBY GIVEN THAT KENNECOTT EXPLORATION COMPANY, whose mailing address is 2640 West 1700 South, Salt Lake City, UT 84104, by its undersigned representative, makes this location of the BH 019 Lode Mining Claim, in Yavapai County, Arizona.

The general course of the claim is from the East to West, and said claim is within the:

<u>Quarter</u>	<u>Section</u>	<u>Township</u>	<u>Range</u>
NW	28	8N	2W
SW	21	8N	2W

Yavapai County, Arizona, G&SRM.


This claim is 1500 feet in length and 600 feet in width. This Notice of Location is posted on the centerline of the claim. The claim runs from the location monument on which this notice is posted 1480 feet in a easterly direction to the East endline, and 20 feet in a westerly direction to the West endline. The claim boundaries are marked by six monuments, one at each corner and one at the center of each endline. The location monument on which this notice is posted is situated within Section 28, T8N, R2W, Yavapai County, Arizona, G&SRM, and is approximately 10113 feet West and 15419 feet North from the SE corner of Section 3, T7N, R2W, Yavapai County, Arizona, G&SRM. Any overlaps onto pre-existing lode claims, or private or State Land are acknowledged as pre-existing rights and that portion of said overlap is acknowledged as invalid.

The undersigned claims the ground as depicted on the map that is attached to a copy of this Notice of Location filed in the office of the Recorder, Yavapai County, Arizona.

The claim has been monumented in accordance with State and Federal law. Corner, end centers and location monuments are posts, 1-1/2" x 1-1/2" x 5' projecting at least 4' above the ground.

Located, dated and posted on the ground this 1st day of May, 2018.

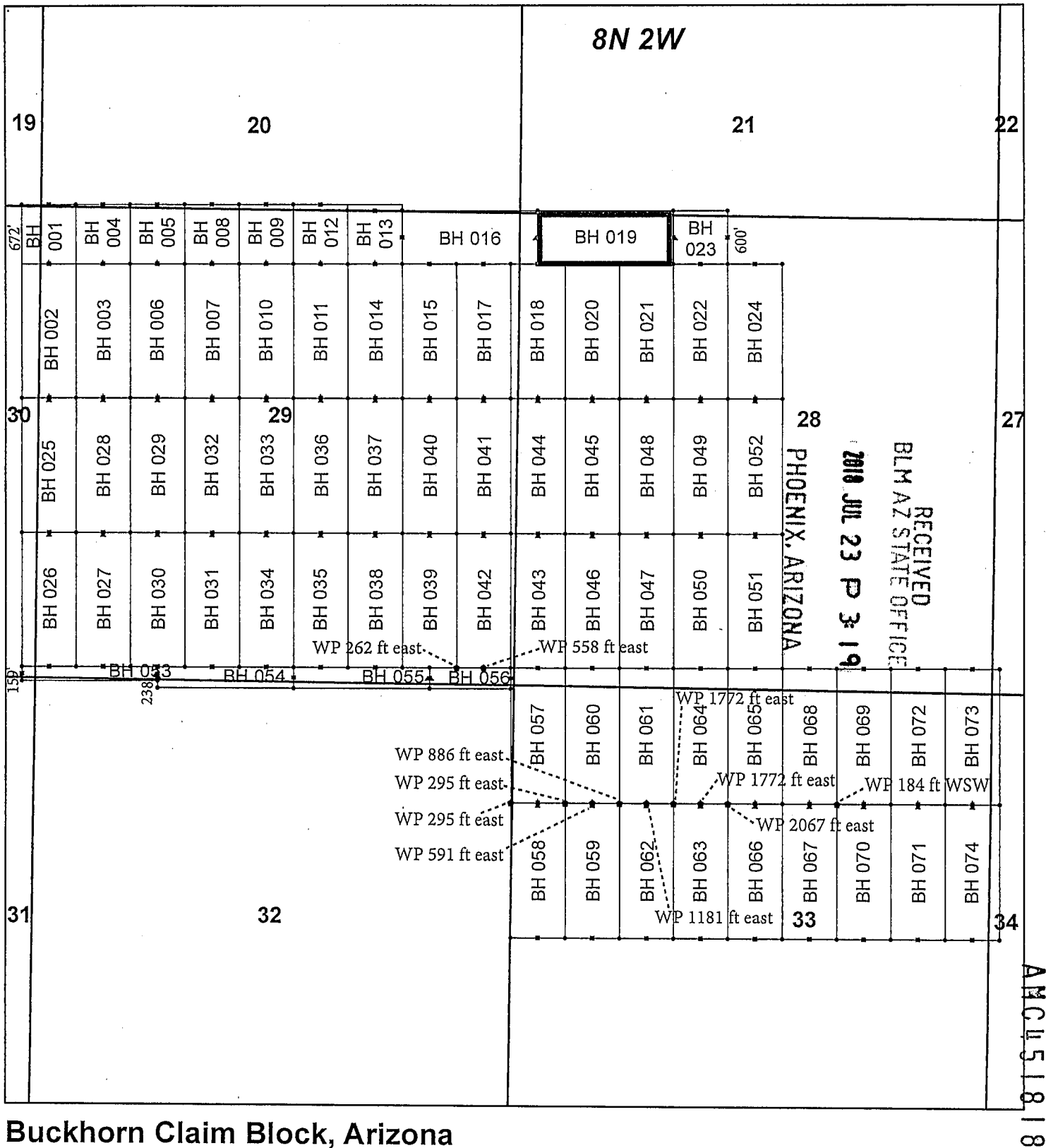
KENNECOTT EXPLORATION COMPANY



By: Erik Best, Operating Officer

RECEIVED  
BLM AZ STATE OFFICE  
2018 JUL 23 P 3:18  
PHOENIX, ARIZONA

AMC451818



## Buckhorn Claim Block, Arizona

Buckhorn - BH Lode Mining Claims  
T8N, R2W G&SRM  
Yavapai, Arizona  
Located May 1 - May 3, 2018

Monuments are 1-1/2" by 1-1/2" by 5' Wood Posts projecting at least four feet above the ground. Location Monuments are set 20' inside the Endline along the center of each claim, and are 1500' long X 600' wide unless otherwise depicted and as detailed in the attached Certificate of Location.

TIE POINT: The location monument of each claim is tied to the southeast corner of Section 3, Township 7N, Range 2W, G&SRM, Yavapai County, Arizona, its distance as shown on the attached Certificate of Location. Bearings and distance are grid north.

Any overlap onto pre-existing lode claims, or Private Land, is acknowledged as non-locatable, and any overlapping portion is acknowledged as invalid.

**Legend**

- Corners
- End Centers
- ▲ Location Monuments
- Witness Post
- Claim Boundary
- Section
- Township

1 in = 1,500 feet

0 0.3 0.6  
Miles

Claims Filed By:  
Kennecott Exploration Company  
2640 West 1700 South  
Salt Lake City, UT 84104



When recorded return to:  
Kennecott Exploration Company – Land Dept.  
2640 West 1700 South  
Salt Lake City, UT 84104

ARIZONA NOTICE OF LOCATION  
(LODE CLAIM)

NOTICE IS HEREBY GIVEN THAT KENNECOTT EXPLORATION COMPANY, whose mailing address is 2640 West 1700 South, Salt Lake City, UT 84104, by its undersigned representative, makes this location of the BH 020 Lode Mining Claim, in Yavapai County, Arizona.

The general course of the claim is from the North to South, and said claim is within the:

<u>Quarter</u>	<u>Section</u>	<u>Township</u>	<u>Range</u>
NW	28	8N	2W

Yavapai County, Arizona, G&SRM.

This claim is 1500 feet in length and 600 feet in width. This Notice of Location is posted on the centerline of the claim. The claim runs from the location monument on which this notice is posted 1480 feet in a northerly direction to the North endline, and 20 feet in a southerly direction to the South endline. The claim boundaries are marked by six monuments, one at each corner and one at the center of each endline. The location monument on which this notice is posted is situated within Section 28, T8N, R2W, Yavapai County, Arizona, G&SRM, and is approximately 9532 feet West and 13639 feet North from the SE corner of Section 3, T7N, R2W, Yavapai County, Arizona, G&SRM. Any overlaps onto pre-existing lode claims, or private or State Land are acknowledged as pre-existing rights and that portion of said overlap is acknowledged as invalid.

The undersigned claims the ground as depicted on the map that is attached to a copy of this Notice of Location filed in the office of the Recorder, Yavapai County, Arizona.

The claim has been monumented in accordance with State and Federal law. Corner, end centers and location monuments are posts, 1-1/2" x 1-1/2" x 5' projecting at least 4' above the ground.

Located, dated and posted on the ground this 1st day of May, 2018.

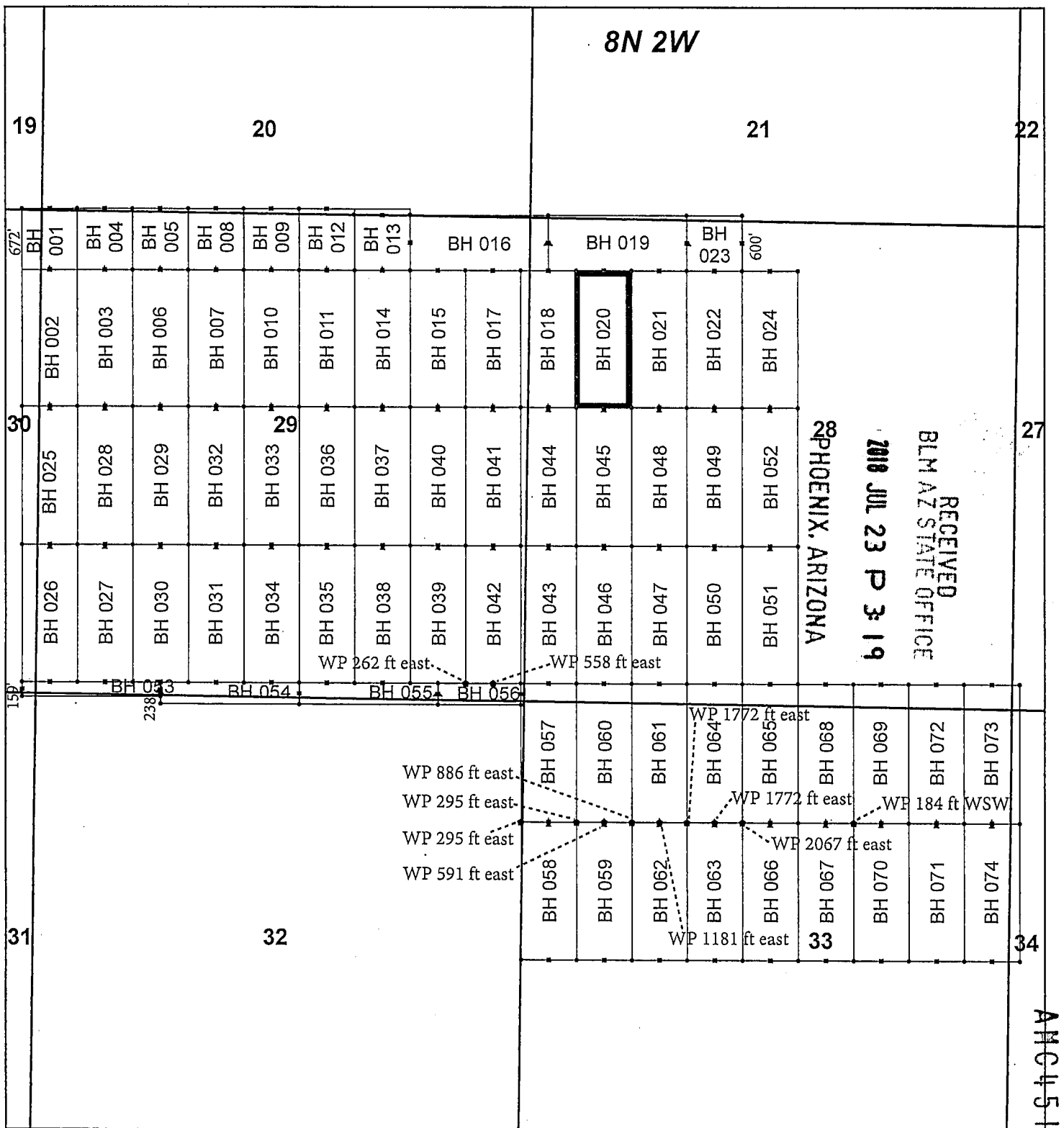
KENNECOTT EXPLORATION COMPANY



By: Erik Best, Operating Officer

RECEIVED  
BLM AZ STATE OFFICE  
2018 JUL 23 P 3:19  
PHOENIX, ARIZONA

AMC451819



## Buckhorn Claim Block, Arizona

Buckhorn - BH Lode Mining Claims  
T8N, R2W G&SRM  
Yavapai, Arizona  
Located May 1 - May 3, 2018

Monuments are 1-1/2" by 1-1/2" by 5' Wood Posts projecting at least four feet above the ground. Location Monuments are set 20' inside the Endline along the center of each claim, and are 1500' long X 600' wide unless otherwise depicted and as detailed in the attached Certificate of Location.

**TIE POINT:** The location monument of each claim is tied to the southeast corner of Section 3, Township 7N, Range 2W, G&SRM, Yavapai County, Arizona, its distance as shown on the attached Certificate of Location. Bearings and distance are grid north.

Any overlap onto pre-existing lode claims, or Private Land, is acknowledged as non-locatable, and any overlapping portion is acknowledged as invalid.



### Legend

- Corners
- End Centers
- ▲ Location Monuments
- Witness Post

- Claim Boundary
- Section
- Township

1 in = 1,500 feet

0 0.3 0.6  
Miles

Claims Filed By-  
Kennecott Exploration Company  
2640 West 1700 South  
Salt Lake City, UT 84104

When recorded return to:  
Kennecott Exploration Company – Land Dept.  
2640 West 1700 South  
Salt Lake City, UT 84104

ARIZONA NOTICE OF LOCATION  
(LODE CLAIM)

NOTICE IS HEREBY GIVEN THAT KENNECOTT EXPLORATION COMPANY, whose mailing address is 2640 West 1700 South, Salt Lake City, UT 84104, by its undersigned representative, makes this location of the BH 021 Lode Mining Claim, in Yavapai County, Arizona.

The general course of the claim is from the North to South, and said claim is within the:

<u>Quarter</u>	<u>Section</u>	<u>Township</u>	<u>Range</u>
NW	28	8N	2W
Yavapai County, Arizona, G&SRM.			

This claim is 1500 feet in length and 600 feet in width. This Notice of Location is posted on the centerline of the claim. The claim runs from the location monument on which this notice is posted 1480 feet in a northerly direction to the North endline, and 20 feet in a southerly direction to the South endline. The claim boundaries are marked by six monuments, one at each corner and one at the center of each endline. The location monument on which this notice is posted is situated within Section 28, T8N, R2W, Yavapai County, Arizona, G&SRM, and is approximately 8932 feet West and 13639 feet North from the SE corner of Section 3, T7N, R2W, Yavapai County, Arizona, G&SRM. Any overlaps onto pre-existing lode claims, or private or State Land are acknowledged as pre-existing rights and that portion of said overlap is acknowledged as invalid.

The undersigned claims the ground as depicted on the map that is attached to a copy of this Notice of Location filed in the office of the Recorder, Yavapai County, Arizona.

The claim has been monumented in accordance with State and Federal law. Corner, end centers and location monuments are posts, 1-1/2" x 1-1/2" x 5' projecting at least 4' above the ground.

Located, dated and posted on the ground this 1st day of May, 2018.

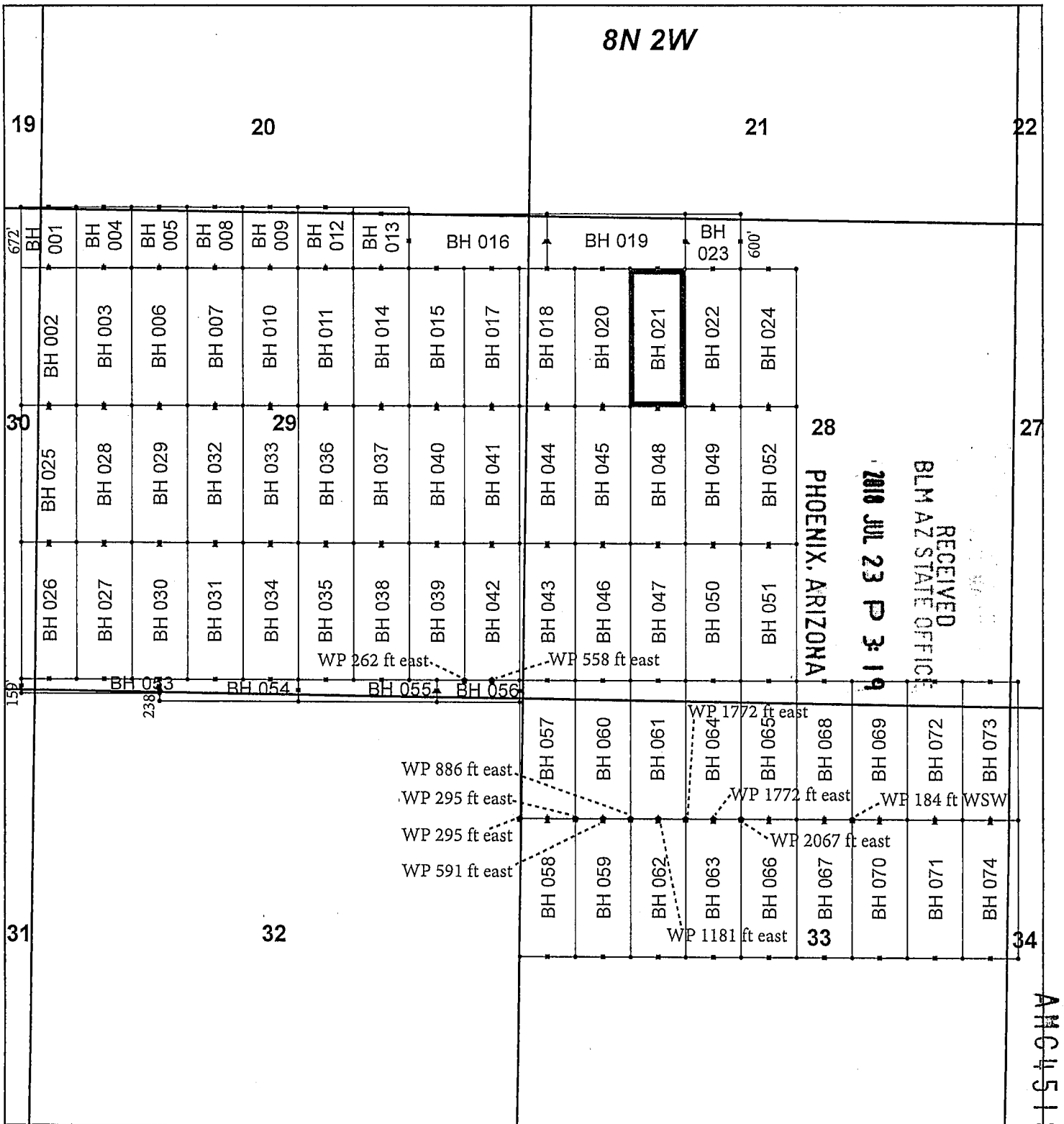
KENNECOTT EXPLORATION COMPANY



By: Erik Best, Operating Officer

RECEIVED  
BLM AZ STATE OFFICE  
2018 JUL 23 P 3:19  
PHOENIX, ARIZONA

AMC451826



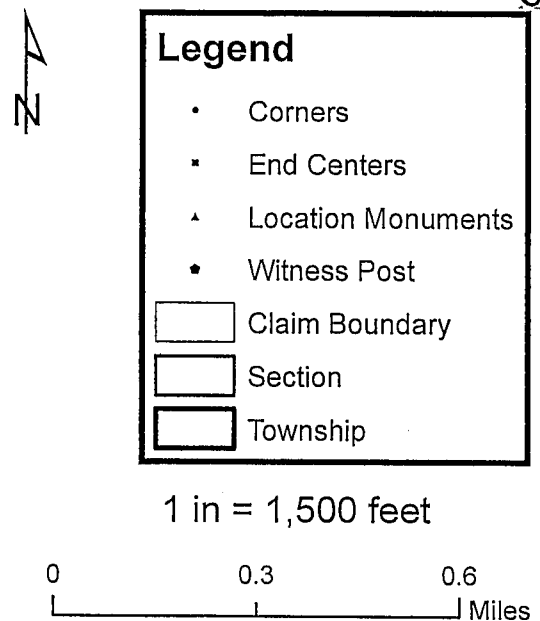
## Buckhorn Claim Block, Arizona

Buckhorn - BH Lode Mining Claims  
T8N, R2W G&SRM  
Yavapai, Arizona  
Located May 1 - May 3, 2018

Monuments are 1-1/2" by 1-1/2" by 5' Wood Posts projecting at least four feet above the ground. Location Monuments are set 20' inside the Endline along the center of each claim, and are 1500' long X 600' wide unless otherwise depicted and as detailed in the attached Certificate of Location.

**TIE POINT:** The location monument of each claim is tied to the southeast corner of Section 3, Township 7N, Range 2W, G&SRM, Yavapai County, Arizona, its distance as shown on the attached Certificate of Location. Bearings and distance are grid north.

Any overlap onto pre-existing lode claims, or Private Land, is acknowledged as non-locatable, and any overlapping portion is acknowledged as invalid.



Claims Filed By-  
Kennecott Exploration Company  
2640 West 1700 South  
Salt Lake City, UT 84104

When recorded return to:  
Kennecott Exploration Company – Land Dept.  
2640 West 1700 South  
Salt Lake City, UT 84104

ARIZONA NOTICE OF LOCATION  
(LODE CLAIM)

NOTICE IS HEREBY GIVEN THAT KENNECOTT EXPLORATION COMPANY, whose mailing address is 2640 West 1700 South, Salt Lake City, UT 84104, by its undersigned representative, makes this location of the BH 022 Lode Mining Claim, in Yavapai County, Arizona.

The general course of the claim is from the North to South, and said claim is within the:

<u>Quarter</u>	<u>Section</u>	<u>Township</u>	<u>Range</u>
NW	28	8N	2W
Yavapai County, Arizona, G&SRM.			

This claim is 1500 feet in length and 600 feet in width. This Notice of Location is posted on the centerline of the claim. The claim runs from the location monument on which this notice is posted 1480 feet in a northerly direction to the North endline, and 20 feet in a southerly direction to the South endline. The claim boundaries are marked by six monuments, one at each corner and one at the center of each endline. The location monument on which this notice is posted is situated within Section 28, T8N, R2W, Yavapai County, Arizona, G&SRM, and is approximately 8332 feet West and 13639 feet North from the SE corner of Section 3, T7N, R2W, Yavapai County, Arizona, G&SRM. Any overlaps onto pre-existing lode claims, or private or State Land are acknowledged as pre-existing rights and that portion of said overlap is acknowledged as invalid.

The undersigned claims the ground as depicted on the map that is attached to a copy of this Notice of Location filed in the office of the Recorder, Yavapai County, Arizona.

The claim has been monumented in accordance with State and Federal law. Corner, end centers and location monuments are posts, 1-1/2" x 1-1/2" x 5' projecting at least 4' above the ground.

Located, dated and posted on the ground this 1st day of May, 2018.

KENNECOTT EXPLORATION COMPANY

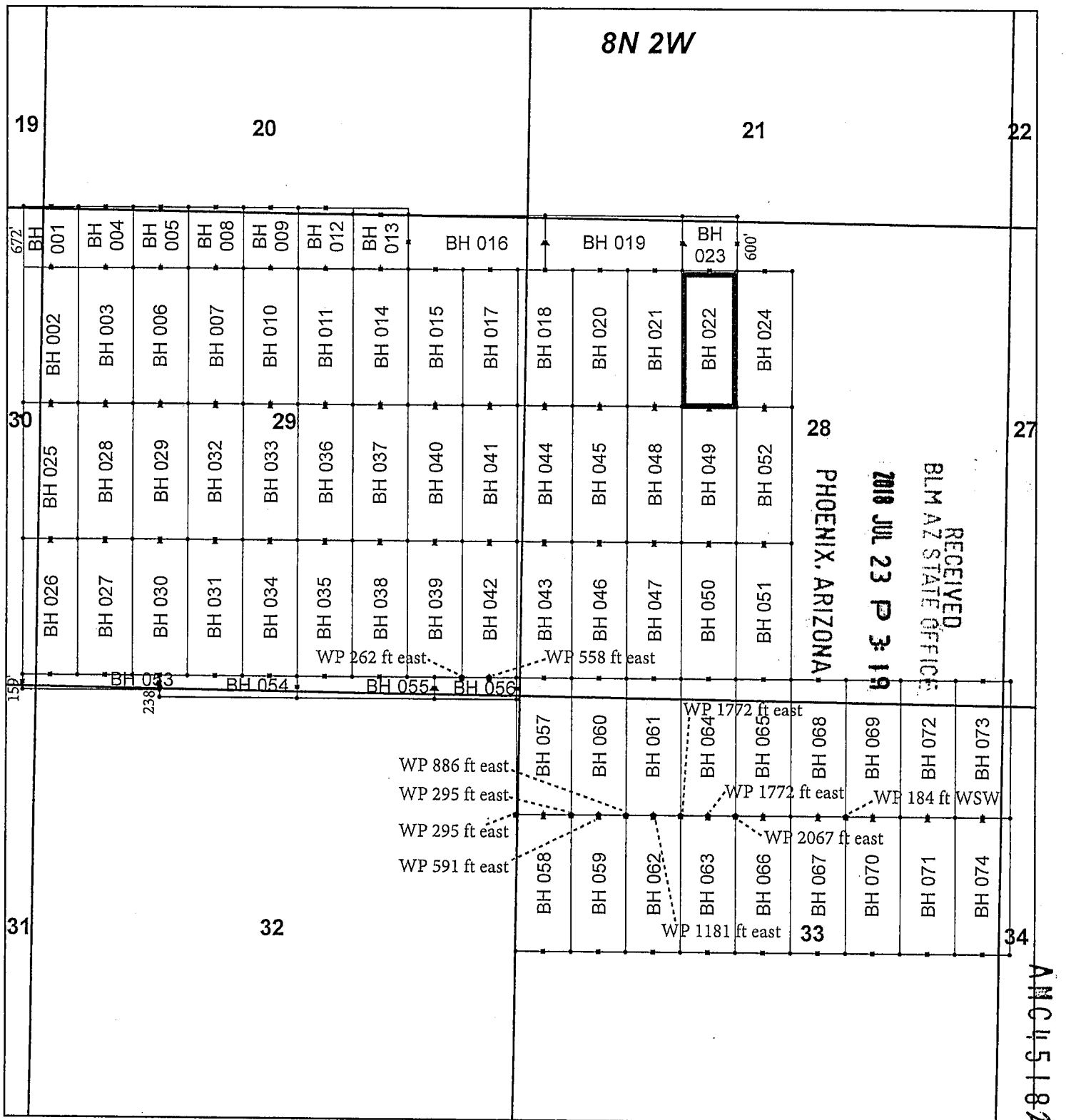


By: Erik Best, Operating Officer

RECEIVED  
BLM AZ STATE OFFICE  
2018 JUL 23 P 3:19  
PHOENIX, ARIZONA

AMC451821





## Buckhorn Claim Block, Arizona

Buckhorn - BH Lode Mining Claims  
T8N, R2W G&SRM  
Yavapai, Arizona  
Located May 1 - May 3, 2018

Monuments are 1-1/2" by 1-1/2" by 5' Wood Posts projecting at least four feet above the ground. Location Monuments are set 20' inside the Endline along the center of each claim, and are 1500' long X 600' wide unless otherwise depicted and as detailed in the attached Certificate of Location.

**TIE POINT:** The location monument of each claim is tied to the southeast corner of Section 3, Township 7N, Range 2W, G&SRM, Yavapai County, Arizona, its distance as shown on the attached Certificate of Location. Bearings and distance are grid north.

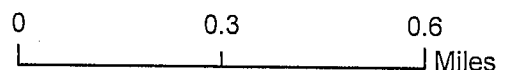
Any overlap onto pre-existing lode claims, or Private Land, is acknowledged as non-locatable, and any overlapping portion is acknowledged as invalid.



**Legend**

- Corners
- End Centers
- ▲ Location Monuments
- Witness Post
- Claim Boundary
- Section
- Township

1 in = 1,500 feet



Claims Filed By:  
Kennecott Exploration Company  
2640 West 1700 South  
Salt Lake City, UT 84104

When recorded return to:  
Kennecott Exploration Company – Land Dept.  
2640 West 1700 South  
Salt Lake City, UT 84104

ARIZONA NOTICE OF LOCATION  
(LODE CLAIM)

NOTICE IS HEREBY GIVEN THAT KENNECOTT EXPLORATION COMPANY, whose mailing address is 2640 West 1700 South, Salt Lake City, UT 84104, by its undersigned representative, makes this location of the BH 023 Lode Mining Claim, in Yavapai County, Arizona.

The general course of the claim is from the East to West, and said claim is within the:

<u>Quarter</u>	<u>Section</u>	<u>Township</u>	<u>Range</u>
NW	28	8N	2W
SW	21	8N	2W

Yavapai County, Arizona, G&SRM.


This claim is 600 feet in length and 600 feet in width. This Notice of Location is posted on the centerline of the claim. The claim runs from the location monument on which this notice is posted 580 feet in a easterly direction to the East endline, and 20 feet in a westerly direction to the West endline. The claim boundaries are marked by six monuments, one at each corner and one at the center of each endline. The location monument on which this notice is posted is situated within Section 28, T8N, R2W, Yavapai County, Arizona, G&SRM, and is approximately 8613 feet West and 15419 feet North from the SE corner of Section 3, T7N, R2W, Yavapai County, Arizona, G&SRM. Any overlaps onto pre-existing lode claims, or private or State Land are acknowledged as pre-existing rights and that portion of said overlap is acknowledged as invalid.

The undersigned claims the ground as depicted on the map that is attached to a copy of this Notice of Location filed in the office of the Recorder, Yavapai County, Arizona.

The claim has been monumented in accordance with State and Federal law. Corner, end centers and location monuments are posts, 1-1/2" x 1-1/2" x 5' projecting at least 4' above the ground.

Located, dated and posted on the ground this 1st day of May, 2018.

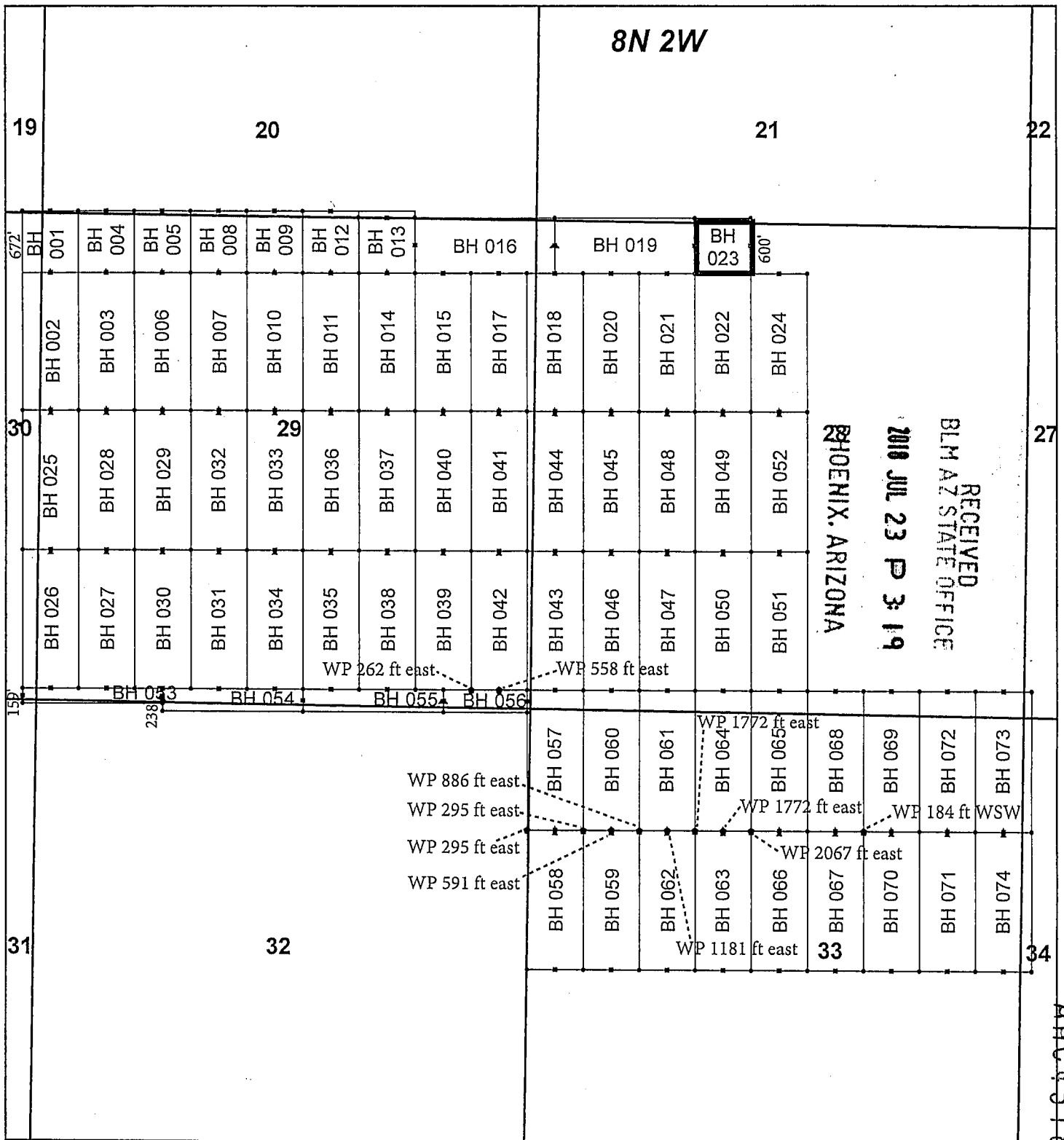
KENNECOTT EXPLORATION COMPANY



By: Erik Best, Operating Officer

RECEIVED  
BLM AZ STATE OFFICE  
2018 JUL 23 P 3:19  
PHOENIX, ARIZONA

AHC 451822



## Buckhorn Claim Block, Arizona

Buckhorn - BH Lode Mining Claims  
T8N, R2W G&SRM  
Yavapai, Arizona  
Located May 1 - May 3, 2018

Monuments are 1-1/2" by 1-1/2" by 5' Wood Posts projecting at least four feet above the ground. Location Monuments are set 20' inside the Endline along the center of each claim, and are 1500' long X 600' wide unless otherwise depicted and as detailed in the attached Certificate of Location.

TIE POINT: The location monument of each claim is tied to the southeast corner of Section 3, Township 7N, Range 2W, G&SRM, Yavapai County, Arizona, its distance as shown on the attached Certificate of Location. Bearings and distance are grid north.

Any overlap onto pre-existing lode claims, or Private Land, is acknowledged as non-locatable, and any overlapping portion is acknowledged as invalid.



### Legend

- Corners
- End Centers
- ▲ Location Monuments
- Witness Post

- Claim Boundary
- Section
- Township

1 in = 1,500 feet

0 0.3 0.6  
Miles

Claims Filed By-  
Kennecott Exploration Company  
2640 West 1700 South  
Salt Lake City, UT 84104

When recorded return to:  
Kennecott Exploration Company – Land Dept.  
2640 West 1700 South  
Salt Lake City, UT 84104

ARIZONA NOTICE OF LOCATION  
(LODE CLAIM)

NOTICE IS HEREBY GIVEN THAT KENNECOTT EXPLORATION COMPANY, whose mailing address is 2640 West 1700 South, Salt Lake City, UT 84104, by its undersigned representative, makes this location of the BH 024 Lode Mining Claim, in Yavapai County, Arizona.

The general course of the claim is from the North to South, and said claim is within the:

<u>Quarter</u>	<u>Section</u>	<u>Township</u>	<u>Range</u>
NE	28	8N	2W
NW	28	8N	2W

Yavapai County, Arizona, G&SRM.

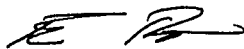
This claim is 1500 feet in length and 600 feet in width. This Notice of Location is posted on the centerline of the claim. The claim runs from the location monument on which this notice is posted 1480 feet in a northerly direction to the North endline, and 20 feet in a southerly direction to the South endline. The claim boundaries are marked by six monuments, one at each corner and one at the center of each endline. The location monument on which this notice is posted is situated within Section 28, T8N, R2W, Yavapai County, Arizona, G&SRM, and is approximately 7732 feet West and 13639 feet North from the SE corner of Section 3, T7N, R2W, Yavapai County, Arizona, G&SRM. Any overlaps onto pre-existing lode claims, or private or State Land are acknowledged as pre-existing rights and that portion of said overlap is acknowledged as invalid.

The undersigned claims the ground as depicted on the map that is attached to a copy of this Notice of Location filed in the office of the Recorder, Yavapai County, Arizona.

The claim has been monumented in accordance with State and Federal law. Corner, end centers and location monuments are posts, 1-1/2" x 1-1/2" x 5' projecting at least 4' above the ground.

Located, dated and posted on the ground this 1st day of May, 2018.

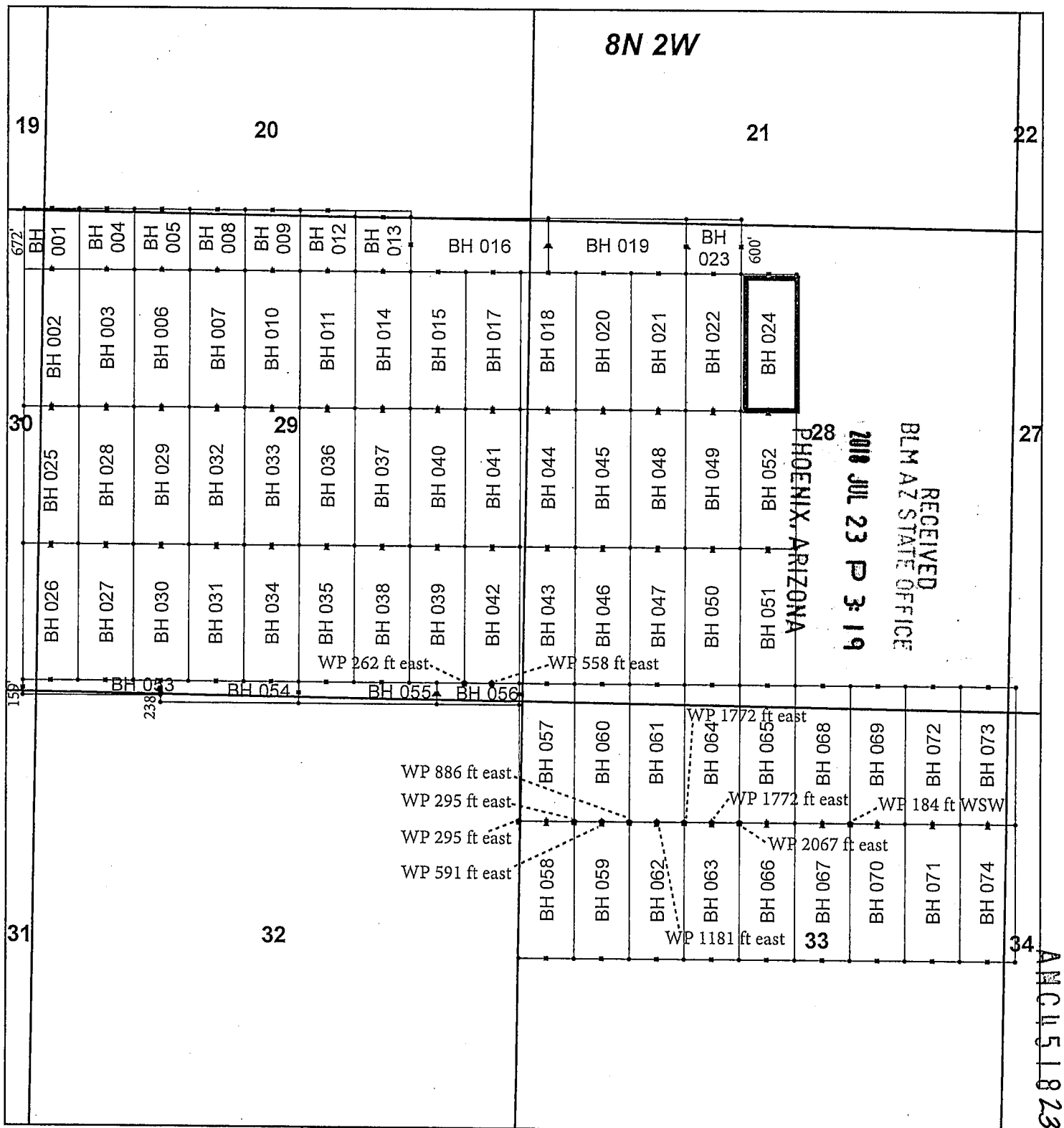
KENNECOTT EXPLORATION COMPANY



By: Erik Best, Operating Officer

RECEIVED  
BLM AZ STATE OFFICE  
2018 JUL 23 P 3:19  
PHOENIX, ARIZONA

AHC451823



## Buckhorn Claim Block, Arizona

Buckhorn - BH Lode Mining Claims  
T8N, R2W G&SRM  
Yavapai, Arizona  
Located May 1 - May 3, 2018

Monuments are 1-1/2" by 1-1/2" by 5' Wood Posts projecting at least four feet above the ground. Location Monuments are set 20' inside the Endline along the center of each claim, and are 1500' long X 600' wide unless otherwise depicted and as detailed in the attached Certificate of Location.

**TIE POINT:** The location monument of each claim is tied to the southeast corner of Section 3, Township 7N, Range 2W, G&SRM, Yavapai County, Arizona, its distance as shown on the attached Certificate of Location. Bearings and distance are grid north.


Any overlap onto pre-existing lode claims, or Private Land, is acknowledged as non-locatable, and any overlapping portion is acknowledged as invalid.



**Legend**

- Corners
- End Centers
- ▲ Location Monuments
- Witness Post
- Claim Boundary
- Section
- Township

1 in = 1,500 feet



Claims Filed By-  
Kennecott Exploration Company  
2640 West 1700 South  
Salt Lake City, UT 84104

When recorded return to:  
Kennecott Exploration Company – Land Dept.  
2640 West 1700 South  
Salt Lake City, UT 84104

ARIZONA NOTICE OF LOCATION  
(LODE CLAIM)

NOTICE IS HEREBY GIVEN THAT KENNECOTT EXPLORATION COMPANY, whose mailing address is 2640 West 1700 South, Salt Lake City, UT 84104, by its undersigned representative, makes this location of the BH 025 Lode Mining Claim, in Yavapai County, Arizona.

The general course of the claim is from the North to South, and said claim is within the:

<u>Quarter</u>	<u>Section</u>	<u>Township</u>	<u>Range</u>
NW	29	8N	2W
SW	29	8N	2W
NE	30	8N	2W
SE	30	8N	2W

Yavapai County, Arizona, G&SRM.

This claim is 1500 feet in length and 600 feet in width. This Notice of Location is posted on the centerline of the claim. The claim runs from the location monument on which this notice is posted 20 feet in a northerly direction to the North endline, and 1480 feet in a southerly direction to the South endline. The claim boundaries are marked by six monuments, one at each corner and one at the center of each endline. The location monument on which this notice is posted is situated within Section 29, T8N, R2W, Yavapai County, Arizona, G&SRM, and is approximately 15532 feet West and 13599 feet North from the SE corner of Section 3, T7N, R2W, Yavapai County, Arizona, G&SRM. Any overlaps onto pre-existing lode claims, or private or State Land are acknowledged as pre-existing rights and that portion of said overlap is acknowledged as invalid.

The undersigned claims the ground as depicted on the map that is attached to a copy of this Notice of Location filed in the office of the Recorder, Yavapai County, Arizona.

The claim has been monumented in accordance with State and Federal law. Corner, end centers and location monuments are posts, 1-1/2" x 1-1/2" x 5' projecting at least 4' above the ground.

Located, dated and posted on the ground this 3rd day of May, 2018.

KENNECOTT EXPLORATION COMPANY

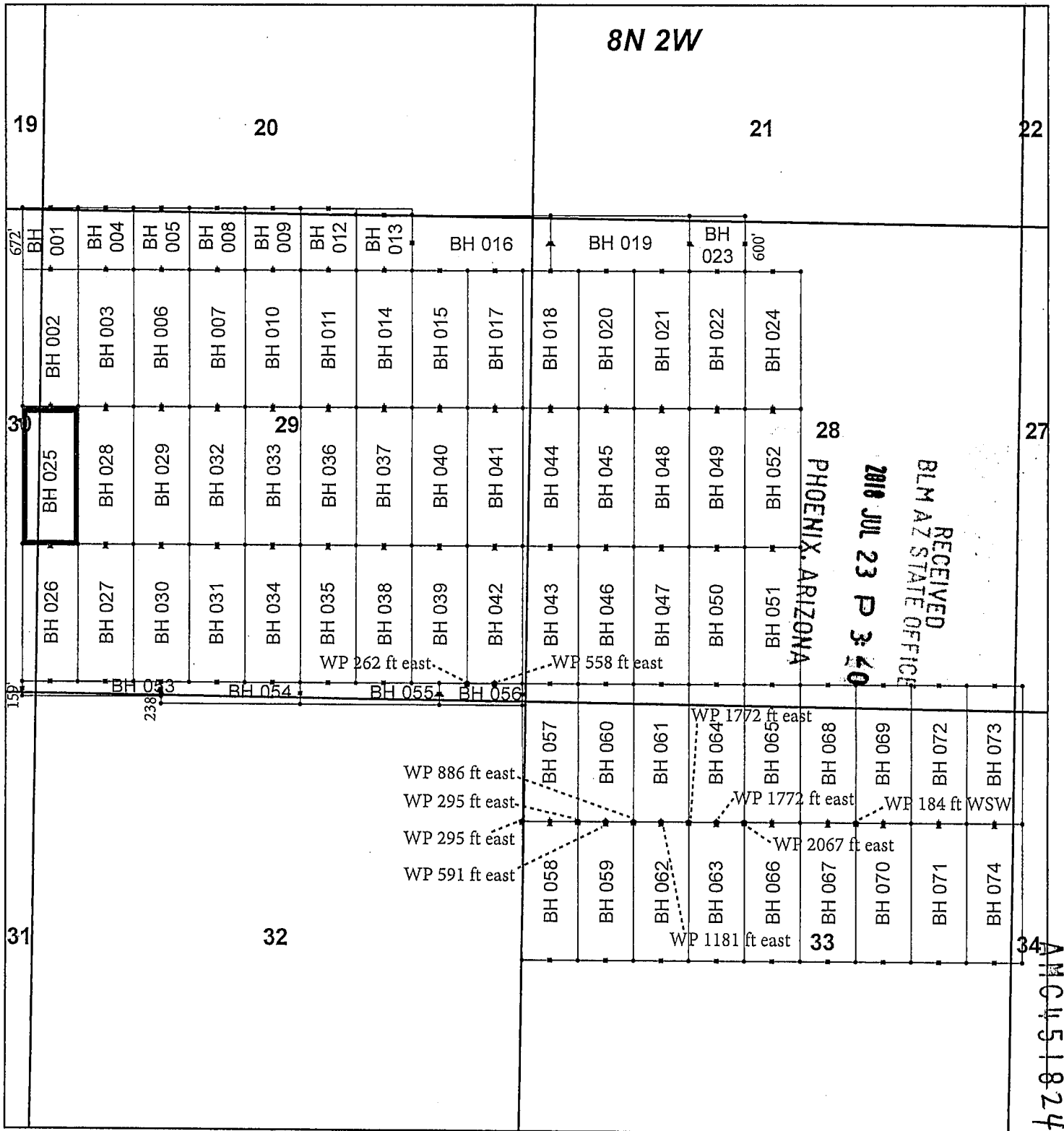


By: Erik Best, Operating Officer

RECEIVED  
BLM AZ STATE OFFICE  
2018 JUL 23 P 3:19  
PHOENIX, ARIZONA

AMC451824





## Buckhorn Claim Block, Arizona

Buckhorn - BH Lode Mining Claims  
T8N, R2W G&SRM  
Yavapai, Arizona  
Located May 1 - May 3, 2018

Monuments are 1-1/2" by 1-1/2" by 5' Wood Posts projecting at least four feet above the ground. Location Monuments are set 20' inside the Endline along the center of each claim, and are 1500' long X 600' wide unless otherwise depicted and as detailed in the attached Certificate of Location.

TIE POINT: The location monument of each claim is tied to the southeast corner of Section 3, Township 7N, Range 2W, G&SRM, Yavapai County, Arizona, its distance as shown on the attached Certificate of Location. Bearings and distance are grid north.

Any overlap onto pre-existing lode claims, or Private Land, is acknowledged as non-locatable, and any overlapping portion is acknowledged as invalid.



**Legend**

- Corners
- End Centers
- ▲ Location Monuments
- Witness Post
- Claim Boundary
- Section
- Township

1 in = 1,500 feet

0 0.3 0.6  
Miles

Claims Filed By:  
Kennecott Exploration Company  
2640 West 1700 South  
Salt Lake City, UT 84104

When recorded return to:  
Kennecott Exploration Company – Land Dept.  
2640 West 1700 South  
Salt Lake City, UT 84104

ARIZONA NOTICE OF LOCATION  
(LODE CLAIM)

NOTICE IS HEREBY GIVEN THAT KENNECOTT EXPLORATION COMPANY, whose mailing address is 2640 West 1700 South, Salt Lake City, UT 84104, by its undersigned representative, makes this location of the BH 026 Lode Mining Claim, in Yavapai County, Arizona.

The general course of the claim is from the North to South, and said claim is within the:

<u>Quarter</u>	<u>Section</u>	<u>Township</u>	<u>Range</u>
SW	29	8N	2W
SE	30	8N	2W
Yavapai County, Arizona, G&SRM.			


This claim is 1500 feet in length and 600 feet in width. This Notice of Location is posted on the centerline of the claim. The claim runs from the location monument on which this notice is posted 20 feet in a northerly direction to the North endline, and 1480 feet in a southerly direction to the South endline. The claim boundaries are marked by six monuments, one at each corner and one at the center of each endline. The location monument on which this notice is posted is situated within Section 29, T8N, R2W, Yavapai County, Arizona, G&SRM, and is approximately 15532 feet West and 12099 feet North from the SE corner of Section 3, T7N, R2W, Yavapai County, Arizona, G&SRM. Any overlaps onto pre-existing lode claims, or private or State Land are acknowledged as pre-existing rights and that portion of said overlap is acknowledged as invalid.

The undersigned claims the ground as depicted on the map that is attached to a copy of this Notice of Location filed in the office of the Recorder, Yavapai County, Arizona.

The claim has been monumented in accordance with State and Federal law. Corner, end centers and location monuments are posts, 1-1/2" x 1-1/2" x 5' projecting at least 4' above the ground.

Located, dated and posted on the ground this 2nd day of May, 2018.

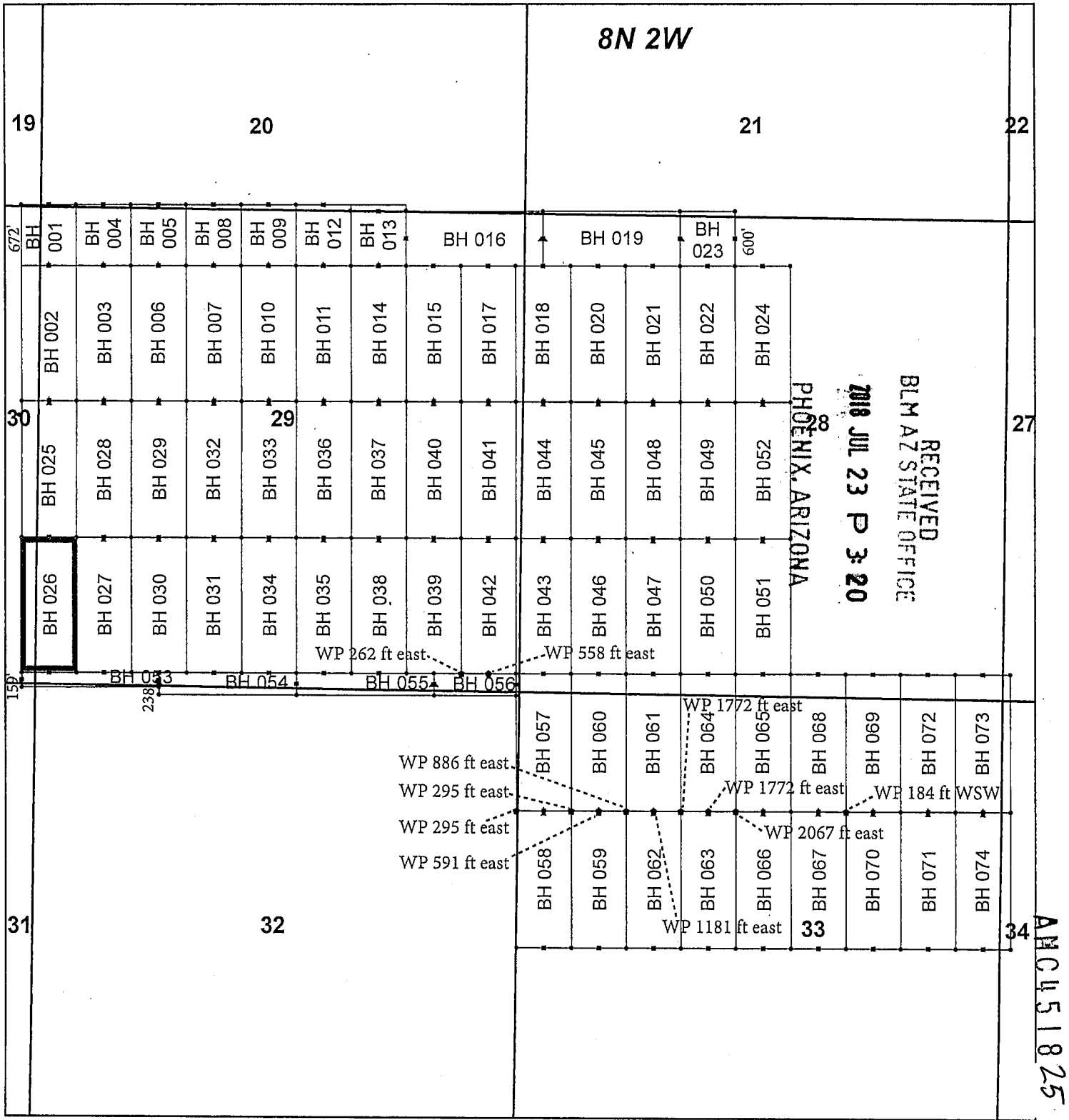
KENNECOTT EXPLORATION COMPANY



By: Erik Best, Operating Officer

RECEIVED  
BLM AZ STATE OFFICE  
2018 JUL 23 P 3:20  
PHOENIX, ARIZONA

AMC451825



**Buckhorn Claim Block, Arizona**

Buckhorn - BH Lode Mining Claims  
T8N, R2W G&SRM  
Yavapai, Arizona  
Located May 1 - May 3, 2018

Monuments are 1-1/2" by 1-1/2" by 5' Wood Posts projecting at least four feet above the ground. Location Monuments are set 20' inside the Endline along the center of each claim, and are 1500' long X 600' wide unless otherwise depicted and as detailed in the attached Certificate of Location.

TIE POINT: The location monument of each claim is tied to the southeast corner of Section 3, Township 7N, Range 2W, G&SRM, Yavapai County, Arizona, its distance as shown on the attached Certificate of Location. Bearings and distance are grid north.


Any overlap onto pre-existing lode claims, or Private Land, is acknowledged as non-locatable, and any overlapping portion is acknowledged as invalid.



**Legend**

- Corners
- End Centers
- ▲ Location Monuments
- Witness Post
- Claim Boundary
- Section
- Township

1 in = 1,500 feet



Claims Filed By-  
Kennecott Exploration Company  
2640 West 1700 South  
Salt Lake City, UT 84104

When recorded return to:  
Kennecott Exploration Company – Land Dept.  
2640 West 1700 South  
Salt Lake City, UT 84104

ARIZONA NOTICE OF LOCATION  
(LODE CLAIM)

NOTICE IS HEREBY GIVEN THAT KENNECOTT EXPLORATION COMPANY, whose mailing address is 2640 West 1700 South, Salt Lake City, UT 84104, by its undersigned representative, makes this location of the BH 027 Lode Mining Claim, in Yavapai County, Arizona.

The general course of the claim is from the North to South, and said claim is within the:

<u>Quarter</u>	<u>Section</u>	<u>Township</u>	<u>Range</u>
SW	29	8N	2W
Yavapai County, Arizona, G&SRM.			

This claim is 1500 feet in length and 600 feet in width. This Notice of Location is posted on the centerline of the claim. The claim runs from the location monument on which this notice is posted 20 feet in a northerly direction to the North endline, and 1480 feet in a southerly direction to the South endline. The claim boundaries are marked by six monuments, one at each corner and one at the center of each endline. The location monument on which this notice is posted is situated within Section 29, T8N, R2W, Yavapai County, Arizona, G&SRM, and is approximately 14932 feet West and 12099 feet North from the SE corner of Section 3, T7N, R2W, Yavapai County, Arizona, G&SRM. Any overlaps onto pre-existing lode claims, or private or State Land are acknowledged as pre-existing rights and that portion of said overlap is acknowledged as invalid.

The undersigned claims the ground as depicted on the map that is attached to a copy of this Notice of Location filed in the office of the Recorder, Yavapai County, Arizona.

The claim has been monumented in accordance with State and Federal law. Corner, end centers and location monuments are posts, 1-1/2" x 1-1/2" x 5' projecting at least 4' above the ground.

Located, dated and posted on the ground this 2nd day of May, 2018.

KENNECOTT EXPLORATION COMPANY



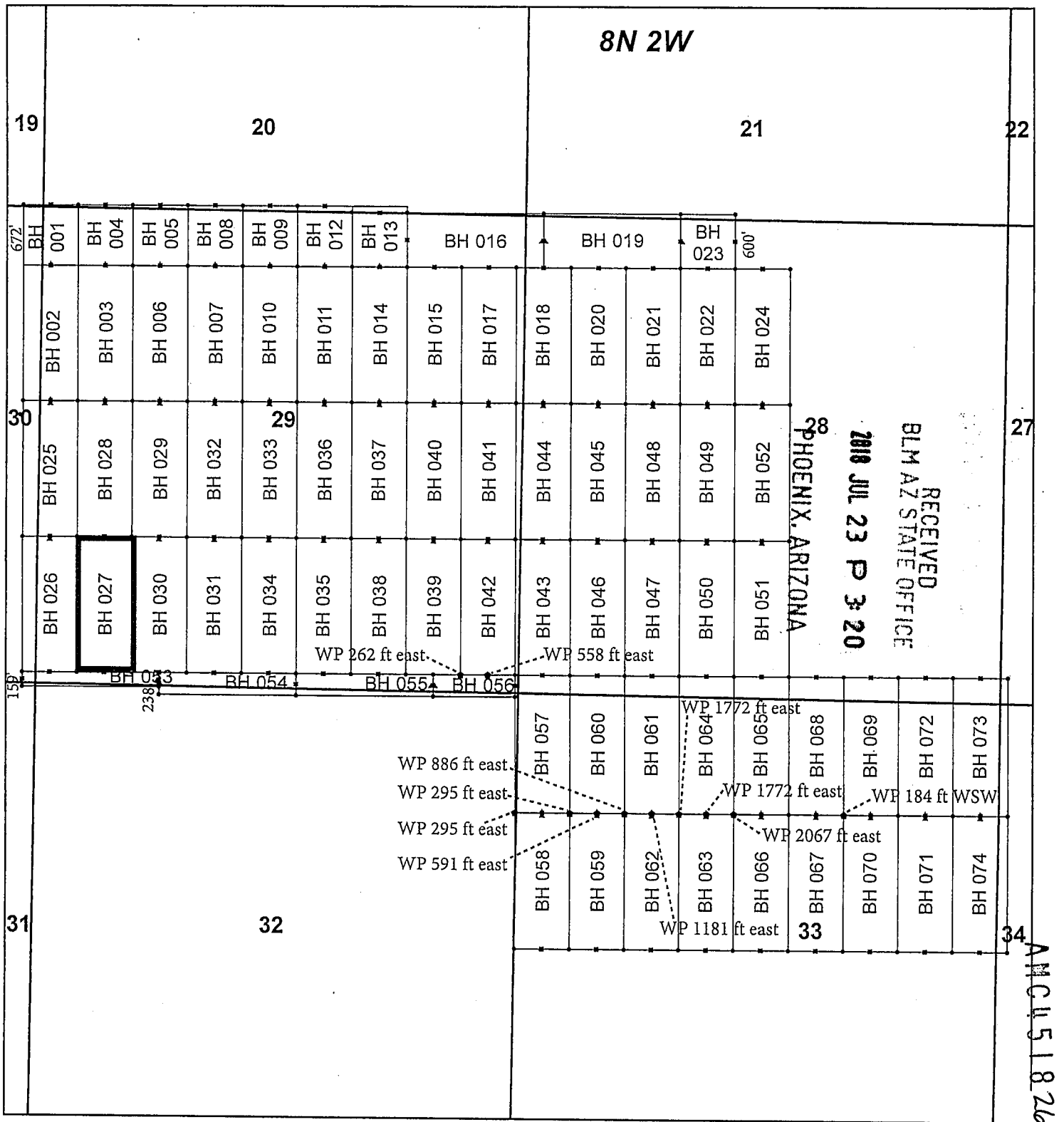
By: Erik Best, Operating Officer

PHOENIX, ARIZONA

2018 JUL 23 P 3:20

RECEIVED  
BLM AZ STATE OFFICE

AMC 451826



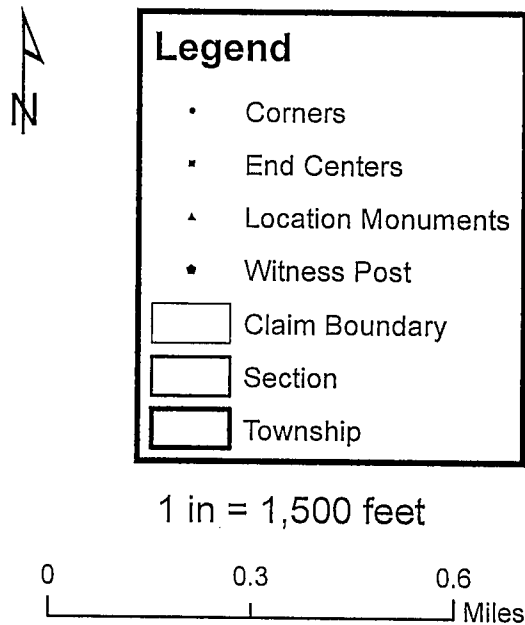
## Buckhorn Claim Block, Arizona

Buckhorn - BH Lode Mining Claims  
T8N, R2W G&SRM  
Yavapai, Arizona  
Located May 1 - May 3, 2018

Monuments are 1-1/2" by 1-1/2" by 5' Wood Posts projecting at least four feet above the ground. Location Monuments are set 20' inside the Endline along the center of each claim, and are 1500' long X 600' wide unless otherwise depicted and as detailed in the attached Certificate of Location.

TIE POINT: The location monument of each claim is tied to the southeast corner of Section 3, Township 7N, Range 2W, G&SRM, Yavapai County, Arizona, its distance as shown on the attached Certificate of Location. Bearings and distance are grid north.

Any overlap onto pre-existing lode claims, or Private Land, is acknowledged as non-locatable, and any overlapping portion is acknowledged as invalid.



Claims Filed By:  
Kennecott Exploration Company  
2640 West 1700 South  
Salt Lake City, UT 84104

When recorded return to:  
Kennecott Exploration Company – Land Dept.  
2640 West 1700 South  
Salt Lake City, UT 84104

ARIZONA NOTICE OF LOCATION  
(LODE CLAIM)

NOTICE IS HEREBY GIVEN THAT KENNECOTT EXPLORATION COMPANY, whose mailing address is 2640 West 1700 South, Salt Lake City, UT 84104, by its undersigned representative, makes this location of the BH 028 Lode Mining Claim, in Yavapai County, Arizona.

The general course of the claim is from the North to South, and said claim is within the:

<u>Quarter</u>	<u>Section</u>	<u>Township</u>	<u>Range</u>
NW	29	8N	2W
SW	29	8N	2W

Yavapai County, Arizona, G&SRM.


This claim is 1500 feet in length and 600 feet in width. This Notice of Location is posted on the centerline of the claim. The claim runs from the location monument on which this notice is posted 20 feet in a northerly direction to the North endline, and 1480 feet in a southerly direction to the South endline. The claim boundaries are marked by six monuments, one at each corner and one at the center of each endline. The location monument on which this notice is posted is situated within Section 29, T8N, R2W, Yavapai County, Arizona, G&SRM, and is approximately 14932 feet West and 13599 feet North from the SE corner of Section 3, T7N, R2W, Yavapai County, Arizona, G&SRM. Any overlaps onto pre-existing lode claims, or private or State Land are acknowledged as pre-existing rights and that portion of said overlap is acknowledged as invalid.

The undersigned claims the ground as depicted on the map that is attached to a copy of this Notice of Location filed in the office of the Recorder, Yavapai County, Arizona.

The claim has been monumented in accordance with State and Federal law. Corner, end centers and location monuments are posts, 1-1/2" x 1-1/2" x 5' projecting at least 4' above the ground.

Located, dated and posted on the ground this 3rd day of May, 2018.

KENNECOTT EXPLORATION COMPANY

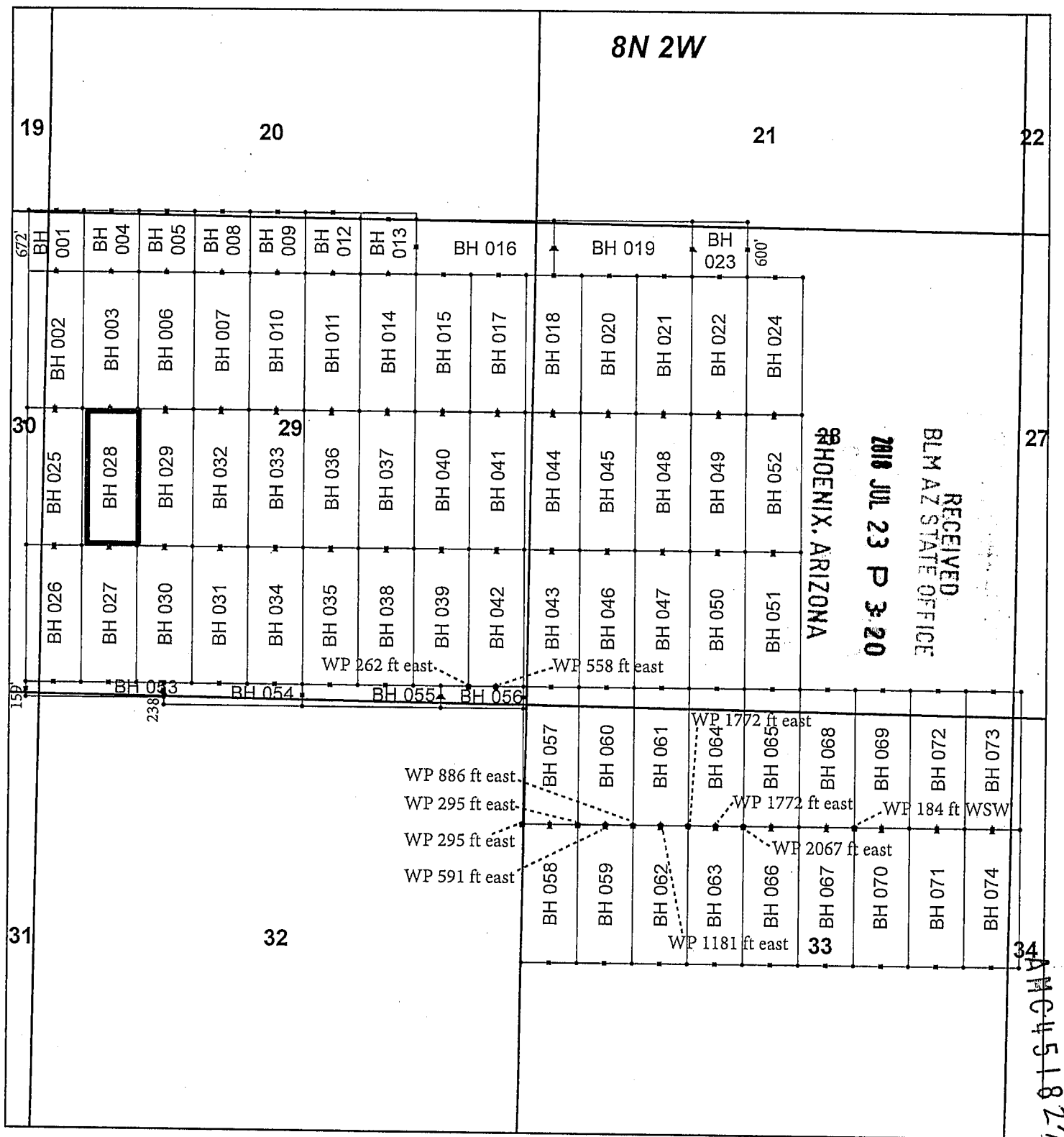


By: Erik Best, Operating Officer

RECEIVED  
BLM AZ STATE OFFICE  
2018 JUL 23 P 3:20  
PHOENIX, ARIZONA

AMC 451827





## Buckhorn Claim Block, Arizona

Buckhorn - BH Lode Mining Claims  
T8N, R2W G&SRM  
Yavapai, Arizona  
Located May 1 - May 3, 2018

Monuments are 1-1/2" by 1-1/2" by 5' Wood Posts projecting at least four feet above the ground. Location Monuments are set 20' inside the Endline along the center of each claim, and are 1500' long X 600' wide unless otherwise depicted and as detailed in the attached Certificate of Location.

**TIE POINT:** The location monument of each claim is tied to the southeast corner of Section 3, Township 7N, Range 2W, G&SRM, Yavapai County, Arizona, its distance as shown on the attached Certificate of Location. Bearings and distance are grid north.


Any overlap onto pre-existing lode claims, or Private Land, is acknowledged as non-locatable, and any overlapping portion is acknowledged as invalid.



**Legend**

- Corners
- End Centers
- ▲ Location Monuments
- Witness Post
- Claim Boundary
- Section
- Township

1 in = 1,500 feet



Claims Filed By:  
Kennecott Exploration Company  
2640 West 1700 South  
Salt Lake City, UT 84104

When recorded return to:  
Kennecott Exploration Company – Land Dept.  
2640 West 1700 South  
Salt Lake City, UT 84104

ARIZONA NOTICE OF LOCATION  
(LODE CLAIM)

NOTICE IS HEREBY GIVEN THAT KENNECOTT EXPLORATION COMPANY, whose mailing address is 2640 West 1700 South, Salt Lake City, UT 84104, by its undersigned representative, makes this location of the BH 029 Lode Mining Claim, in Yavapai County, Arizona.

The general course of the claim is from the North to South, and said claim is within the:

<u>Quarter</u>	<u>Section</u>	<u>Township</u>	<u>Range</u>
NW	29	8N	2W
SW	29	8N	2W
Yavapai County, Arizona, G&SRM.			


This claim is 1500 feet in length and 600 feet in width. This Notice of Location is posted on the centerline of the claim. The claim runs from the location monument on which this notice is posted 20 feet in a northerly direction to the North endline, and 1480 feet in a southerly direction to the South endline. The claim boundaries are marked by six monuments, one at each corner and one at the center of each endline. The location monument on which this notice is posted is situated within Section 29, T8N, R2W, Yavapai County, Arizona, G&SRM, and is approximately 14332 feet West and 13599 feet North from the SE corner of Section 3, T7N, R2W, Yavapai County, Arizona, G&SRM. Any overlaps onto pre-existing lode claims, or private or State Land are acknowledged as pre-existing rights and that portion of said overlap is acknowledged as invalid.

The undersigned claims the ground as depicted on the map that is attached to a copy of this Notice of Location filed in the office of the Recorder, Yavapai County, Arizona.

The claim has been monumented in accordance with State and Federal law. Corner, end centers and location monuments are posts, 1-1/2" x 1-1/2" x 5' projecting at least 4' above the ground.

Located, dated and posted on the ground this 2nd day of May, 2018.

KENNECOTT EXPLORATION COMPANY

  
By: Erik Best, Operating Officer

RECEIVED  
BLM AZ STATE OFFICE  
2018 JUL 23 P 3:20  
PHOENIX, ARIZONA

AHC451828



When recorded return to:  
Kennecott Exploration Company – Land Dept.  
2640 West 1700 South  
Salt Lake City, UT 84104

ARIZONA NOTICE OF LOCATION  
(LODE CLAIM)

NOTICE IS HEREBY GIVEN THAT KENNECOTT EXPLORATION COMPANY, whose mailing address is 2640 West 1700 South, Salt Lake City, UT 84104, by its undersigned representative, makes this location of the BH 030 Lode Mining Claim, in Yavapai County, Arizona.

The general course of the claim is from the North to South, and said claim is within the:

<u>Quarter</u>	<u>Section</u>	<u>Township</u>	<u>Range</u>
SW	29	8N	2W
Yavapai County, Arizona, G&SRM.			


This claim is 1500 feet in length and 600 feet in width. This Notice of Location is posted on the centerline of the claim. The claim runs from the location monument on which this notice is posted 20 feet in a northerly direction to the North endline, and 1480 feet in a southerly direction to the South endline. The claim boundaries are marked by six monuments, one at each corner and one at the center of each endline. The location monument on which this notice is posted is situated within Section 29, T8N, R2W, Yavapai County, Arizona, G&SRM, and is approximately 14332 feet West and 12099 feet North from the SE corner of Section 3, T7N, R2W, Yavapai County, Arizona, G&SRM. Any overlaps onto pre-existing lode claims, or private or State Land are acknowledged as pre-existing rights and that portion of said overlap is acknowledged as invalid.

The undersigned claims the ground as depicted on the map that is attached to a copy of this Notice of Location filed in the office of the Recorder, Yavapai County, Arizona.

The claim has been monumented in accordance with State and Federal law. Corner, end centers and location monuments are posts, 1-1/2" x 1-1/2" x 5' projecting at least 4' above the ground.

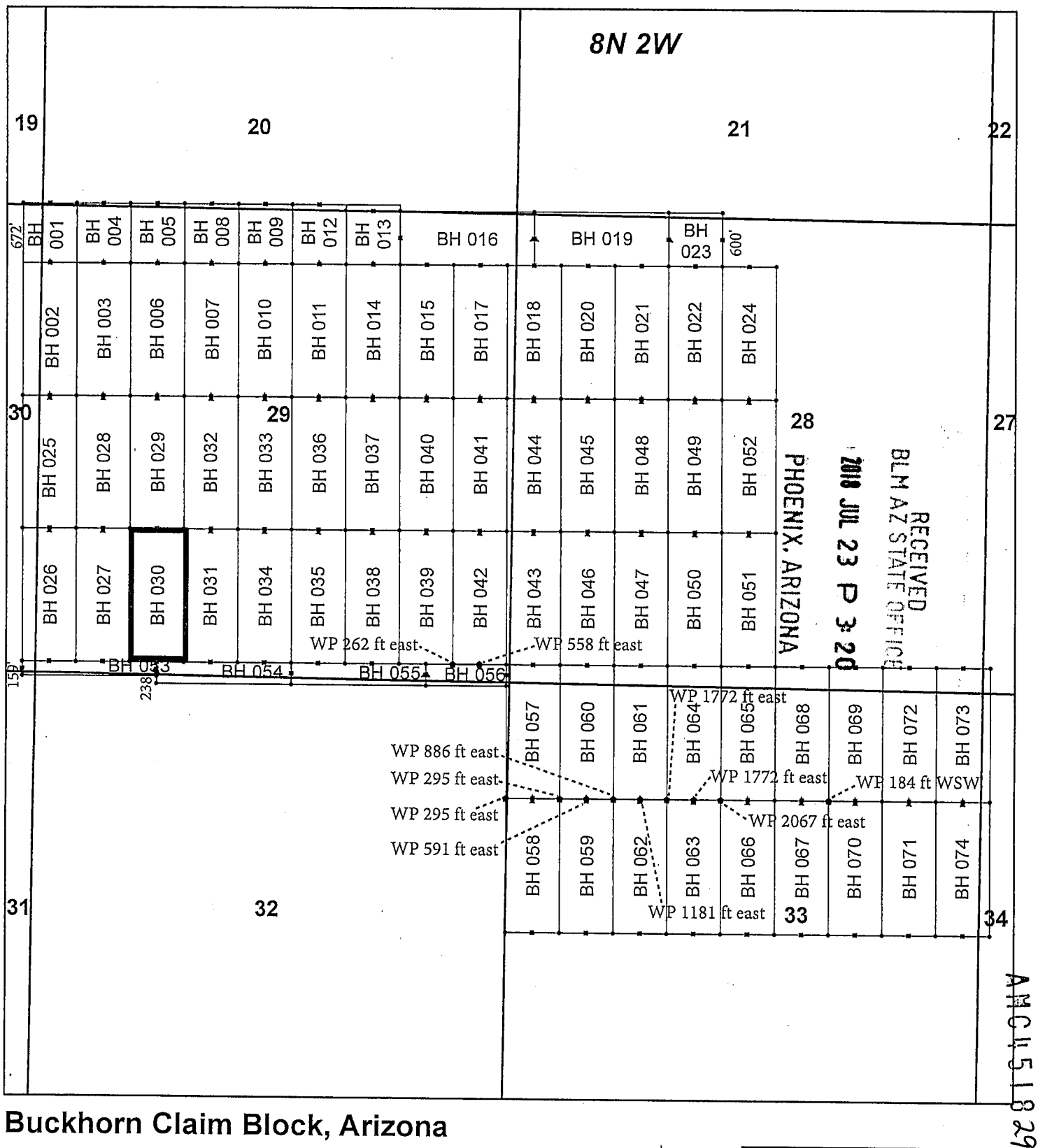
Located, dated and posted on the ground this 2nd day of May, 2018.

KENNECOTT EXPLORATION COMPANY

  
By: Erik Best, Operating Officer

RECEIVED  
BLM AZ STATE OFFICE  
2018 JUL 23 P 3:20  
PHOENIX, ARIZONA

AMC 451829



## Buckhorn Claim Block, Arizona

Buckhorn - BH Lode Mining Claims  
T8N, R2W G&SRM  
Yavapai, Arizona  
Located May 1 - May 3, 2018

Monuments are 1-1/2" by 1-1/2" by 5' Wood Posts projecting at least four feet above the ground. Location Monuments are set 20' inside the Endline along the center of each claim, and are 1500' long X 600' wide unless otherwise depicted and as detailed in the attached Certificate of Location.

**TIE POINT:** The location monument of each claim is tied to the southeast corner of Section 3, Township 7N, Range 2W, G&SRM, Yavapai County, Arizona, its distance as shown on the attached Certificate of Location. Bearings and distance are grid north.

Any overlap onto pre-existing lode claims, or Private Land, is acknowledged as non-locatable, and any overlapping portion is acknowledged as invalid.

When recorded return to:  
Kennecott Exploration Company – Land Dept.  
2640 West 1700 South  
Salt Lake City, UT 84104

ARIZONA NOTICE OF LOCATION  
(LODE CLAIM)

NOTICE IS HEREBY GIVEN THAT KENNECOTT EXPLORATION COMPANY, whose mailing address is 2640 West 1700 South, Salt Lake City, UT 84104, by its undersigned representative, makes this location of the BH 031 Lode Mining Claim, in Yavapai County, Arizona.

The general course of the claim is from the North to South, and said claim is within the:

<u>Quarter</u>	<u>Section</u>	<u>Township</u>	<u>Range</u>
SW	29	8N	2W
Yavapai County, Arizona, G&SRM.			


This claim is 1500 feet in length and 600 feet in width. This Notice of Location is posted on the centerline of the claim. The claim runs from the location monument on which this notice is posted 20 feet in a northerly direction to the North endline, and 1480 feet in a southerly direction to the South endline. The claim boundaries are marked by six monuments, one at each corner and one at the center of each endline. The location monument on which this notice is posted is situated within Section 29, T8N, R2W, Yavapai County, Arizona, G&SRM, and is approximately 13732 feet West and 12099 feet North from the SE corner of Section 3, T7N, R2W, Yavapai County, Arizona, G&SRM. Any overlaps onto pre-existing lode claims, or private or State Land are acknowledged as pre-existing rights and that portion of said overlap is acknowledged as invalid.

The undersigned claims the ground as depicted on the map that is attached to a copy of this Notice of Location filed in the office of the Recorder, Yavapai County, Arizona.

The claim has been monumented in accordance with State and Federal law. Corner, end centers and location monuments are posts, 1-1/2" x 1-1/2" x 5' projecting at least 4' above the ground.

Located, dated and posted on the ground this 2nd day of May, 2018.

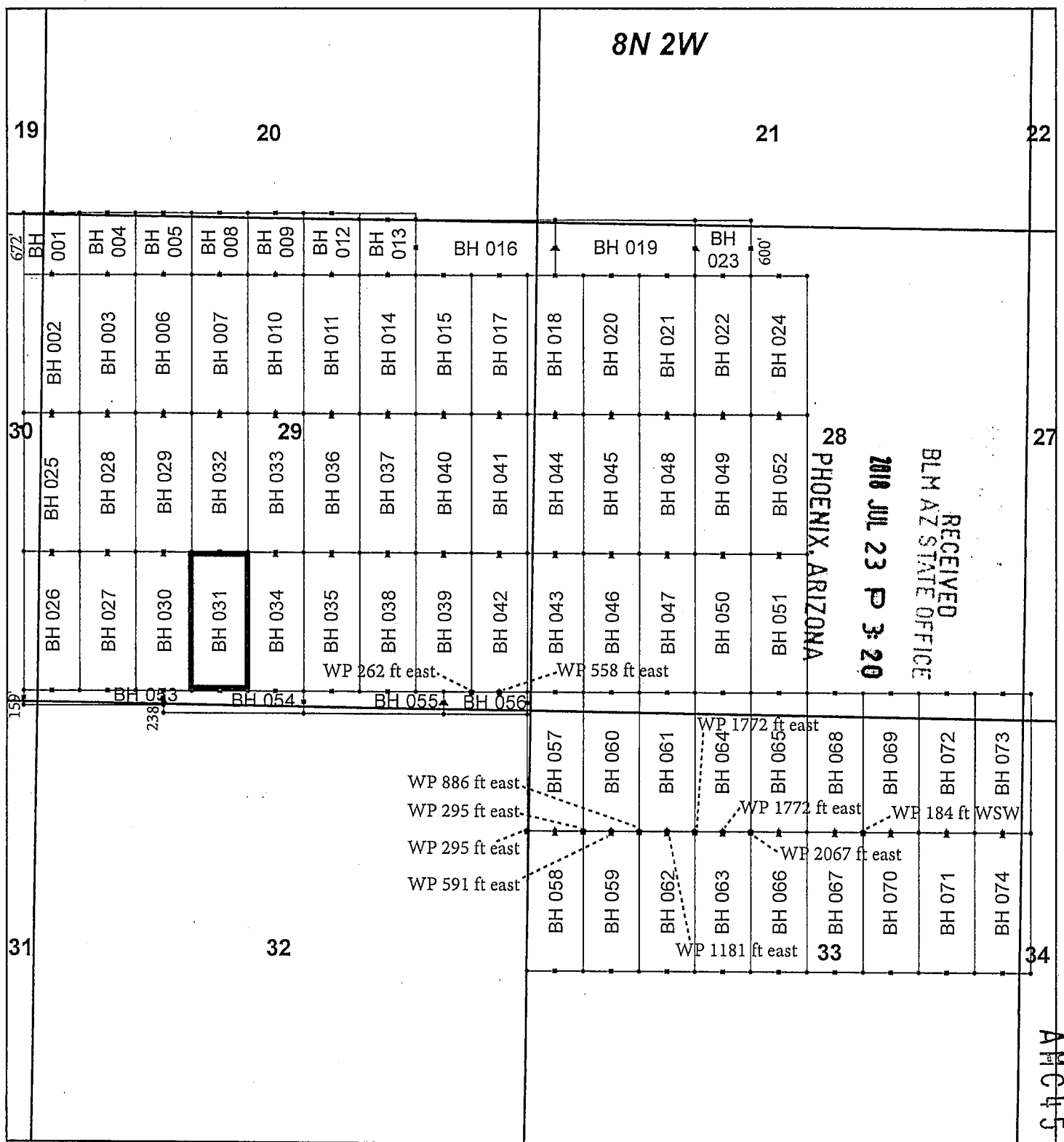
KENNECOTT EXPLORATION COMPANY



By: Erik Best, Operating Officer

RECEIVED  
BLM AZ STATE OFFICE  
2018 JUL 23 P 3:20  
PHOENIX, ARIZONA

AMC 451830



## Buckhorn Claim Block, Arizona

Buckhorn - BH Lode Mining Claims  
T8N, R2W G&SRM  
Yavapai, Arizona  
Located May 1 - May 3, 2018

Monuments are 1-1/2" by 1-1/2" by 5' Wood Posts projecting at least four feet above the ground. Location Monuments are set 20' inside the Endline along the center of each claim, and are 1500' long X 600' wide unless otherwise depicted and as detailed in the attached Certificate of Location.

TIE POINT: The location monument of each claim is tied to the southeast corner of Section 3, Township 7N, Range 2W, G&SRM, Yavapai County, Arizona, its distance as shown on the attached Certificate of Location. Bearings and distance are grid north.

Any overlap onto pre-existing lode claims, or Private Land, is acknowledged as non-locatable, and any overlapping portion is acknowledged as invalid.



### Legend

- Corners
- End Centers
- ▲ Location Monuments
- Witness Post
- Claim Boundary
- Section
- Township

1 in = 1,500 feet

0 0.3 0.6 Miles

Claims Filed By-  
Kennecott Exploration Company  
2640 West 1700 South  
Salt Lake City, UT 84104



When recorded return to:  
Kennecott Exploration Company – Land Dept.  
2640 West 1700 South  
Salt Lake City, UT 84104

ARIZONA NOTICE OF LOCATION  
(LODE CLAIM)

NOTICE IS HEREBY GIVEN THAT KENNECOTT EXPLORATION COMPANY, whose mailing address is 2640 West 1700 South, Salt Lake City, UT 84104, by its undersigned representative, makes this location of the BH 032 Lode Mining Claim, in Yavapai County, Arizona.

The general course of the claim is from the North to South, and said claim is within the:

<u>Quarter</u>	<u>Section</u>	<u>Township</u>	<u>Range</u>
NW	29	8N	2W
SW	29	8N	2W

Yavapai County, Arizona, G&SRM.


This claim is 1500 feet in length and 600 feet in width. This Notice of Location is posted on the centerline of the claim. The claim runs from the location monument on which this notice is posted 20 feet in a northerly direction to the North endline, and 1480 feet in a southerly direction to the South endline. The claim boundaries are marked by six monuments, one at each corner and one at the center of each endline. The location monument on which this notice is posted is situated within Section 29, T8N, R2W, Yavapai County, Arizona, G&SRM, and is approximately 13732 feet West and 13599 feet North from the SE corner of Section 3, T7N, R2W, Yavapai County, Arizona, G&SRM. Any overlaps onto pre-existing lode claims, or private or State Land are acknowledged as pre-existing rights and that portion of said overlap is acknowledged as invalid.

The undersigned claims the ground as depicted on the map that is attached to a copy of this Notice of Location filed in the office of the Recorder, Yavapai County, Arizona.

The claim has been monumented in accordance with State and Federal law. Corner, end centers and location monuments are posts, 1-1/2" x 1-1/2" x 5' projecting at least 4' above the ground.

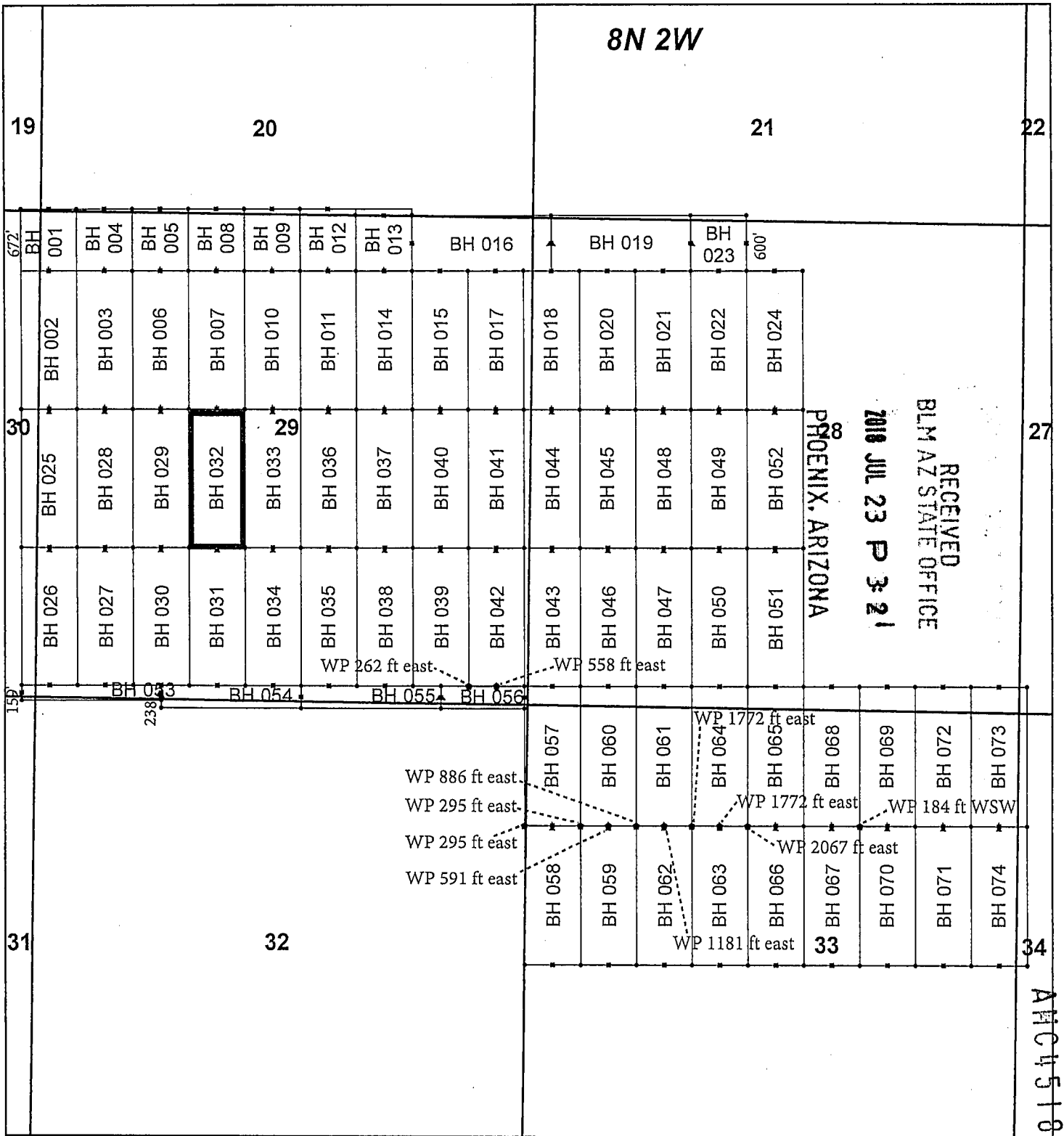
Located, dated and posted on the ground this 2nd day of May, 2018.

KENNECOTT EXPLORATION COMPANY

  
By: Erik Best, Operating Officer

RECEIVED  
BLM AZ STATE OFFICE  
2018 JUL 23 P 3:20  
PHOENIX, ARIZONA

AMC451831



## Buckhorn Claim Block, Arizona

Buckhorn - BH Lode Mining Claims  
T8N, R2W G&SRM  
Yavapai, Arizona  
Located May 1 - May 3, 2018

Monuments are 1-1/2" by 1-1/2" by 5' Wood Posts projecting at least four feet above the ground. Location Monuments are set 20' inside the Endline along the center of each claim, and are 1500' long X 600' wide unless otherwise depicted and as detailed in the attached Certificate of Location.

TIE POINT: The location monument of each claim is tied to the southeast corner of Section 3, Township 7N, Range 2W, G&SRM, Yavapai County, Arizona, its distance as shown on the attached Certificate of Location. Bearings and distance are grid north.

Any overlap onto pre-existing lode claims, or Private Land, is acknowledged as non-locatable, and any overlapping portion is acknowledged as invalid.



### Legend

- Corners
- End Centers
- ▲ Location Monuments
- Witness Post

- Claim Boundary
- Section
- Township

1 in = 1,500 feet

0 0.3 0.6  
Miles

Claims Filed By-  
Kennecott Exploration Company  
2640 West 1700 South  
Salt Lake City, UT 84104

When recorded return to:  
Kennecott Exploration Company – Land Dept.  
2640 West 1700 South  
Salt Lake City, UT 84104

ARIZONA NOTICE OF LOCATION  
(LODE CLAIM)

NOTICE IS HEREBY GIVEN THAT KENNECOTT EXPLORATION COMPANY, whose mailing address is 2640 West 1700 South, Salt Lake City, UT 84104, by its undersigned representative, makes this location of the BH 033 Lode Mining Claim, in Yavapai County, Arizona.

The general course of the claim is from the North to South, and said claim is within the:

<u>Quarter</u>	<u>Section</u>	<u>Township</u>	<u>Range</u>
NE	29	8N	2W
NW	29	8N	2W
SW	29	8N	2W
SE	29	8N	2W

Yavapai County, Arizona, G&SRM.

This claim is 1500 feet in length and 600 feet in width. This Notice of Location is posted on the centerline of the claim. The claim runs from the location monument on which this notice is posted 20 feet in a northerly direction to the North endline, and 1480 feet in a southerly direction to the South endline. The claim boundaries are marked by six monuments, one at each corner and one at the center of each endline. The location monument on which this notice is posted is situated within Section 29, T8N, R2W, Yavapai County, Arizona, G&SRM, and is approximately 13132 feet West and 13599 feet North from the SE corner of Section 3, T7N, R2W, Yavapai County, Arizona, G&SRM. Any overlaps onto pre-existing lode claims, or private or State Land are acknowledged as pre-existing rights and that portion of said overlap is acknowledged as invalid.

The undersigned claims the ground as depicted on the map that is attached to a copy of this Notice of Location filed in the office of the Recorder, Yavapai County, Arizona.

The claim has been monumented in accordance with State and Federal law. Corner, end centers and location monuments are posts, 1-1/2" x 1-1/2" x 5' projecting at least 4' above the ground.

Located, dated and posted on the ground this 2nd day of May, 2018.

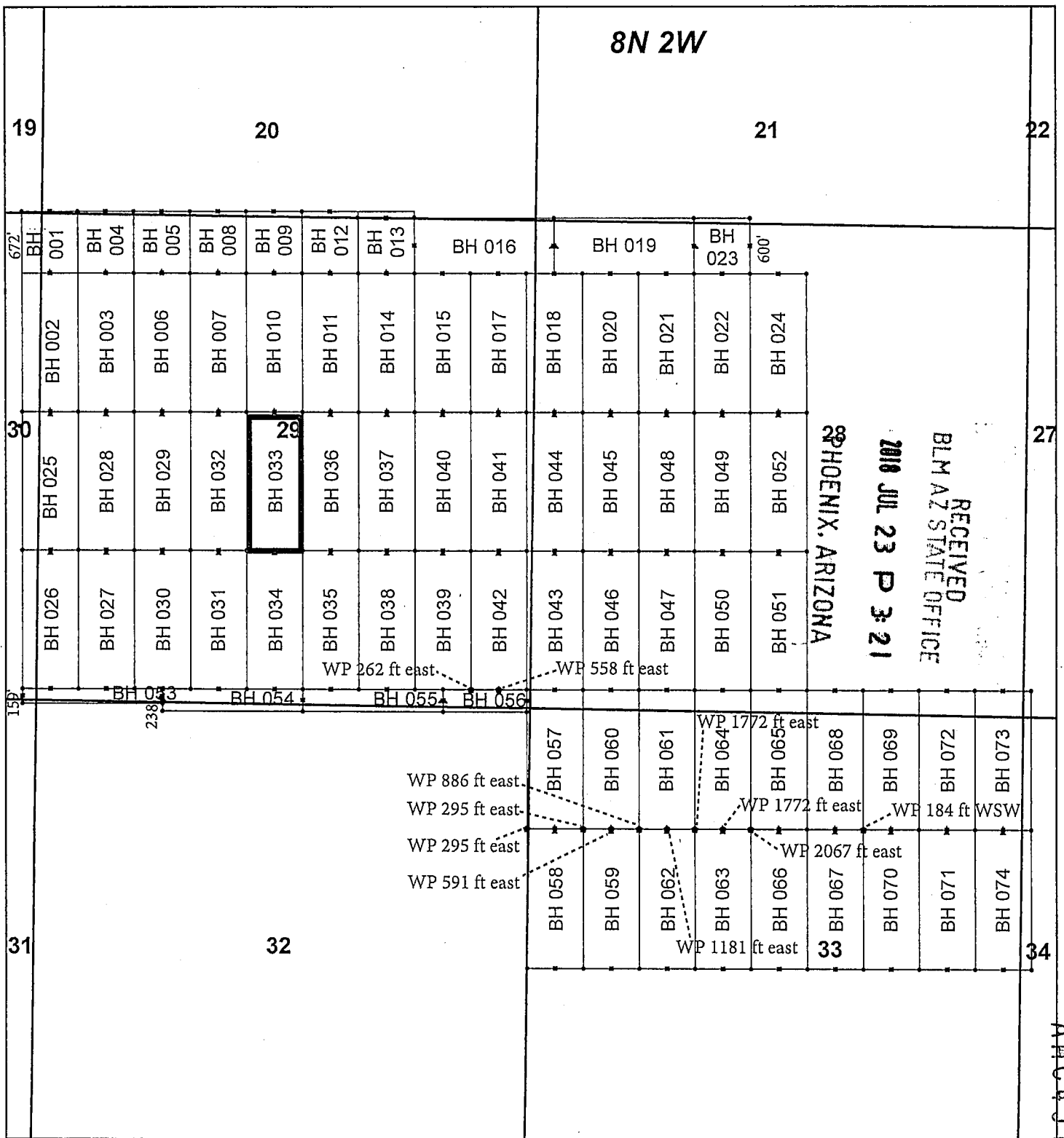
KENNECOTT EXPLORATION COMPANY



By: Erik Best, Operating Officer

RECEIVED  
BLM AZ STATE OFFICE  
2018 JUL 23 P 3:21  
PHOENIX, ARIZONA

AMC451832



## Buckhorn Claim Block, Arizona

Buckhorn - BH Lode Mining Claims  
T8N, R2W G&SRM  
Yavapai, Arizona  
Located May 1 - May 3, 2018

Monuments are 1-1/2" by 1-1/2" by 5' Wood Posts projecting at least four feet above the ground. Location Monuments are set 20' inside the Endline along the center of each claim, and are 1500' long X 600' wide unless otherwise depicted and as detailed in the attached Certificate of Location.

TIE POINT: The location monument of each claim is tied to the southeast corner of Section 3, Township 7N, Range 2W, G&SRM, Yavapai County, Arizona, its distance as shown on the attached Certificate of Location. Bearings and distance are grid north.

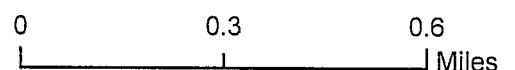
Any overlap onto pre-existing lode claims, or Private Land, is acknowledged as non-locatable, and any overlapping portion is acknowledged as invalid.



**Legend**

- Corners
- End Centers
- Location Monuments
- Witness Post
- Claim Boundary
- Section
- Township

1 in = 1,500 feet



Claims Filed By:  
Kennecott Exploration Company  
2640 West 1700 South  
Salt Lake City, UT 84104

When recorded return to:  
Kennecott Exploration Company – Land Dept.  
2640 West 1700 South  
Salt Lake City, UT 84104

ARIZONA NOTICE OF LOCATION  
(LODE CLAIM)

NOTICE IS HEREBY GIVEN THAT KENNECOTT EXPLORATION COMPANY, whose mailing address is 2640 West 1700 South, Salt Lake City, UT 84104, by its undersigned representative, makes this location of the BH 034 Lode Mining Claim, in Yavapai County, Arizona.

The general course of the claim is from the North to South, and said claim is within the:

<u>Quarter</u>	<u>Section</u>	<u>Township</u>	<u>Range</u>
SE	29	8N	2W
SW	29	8N	2W

Yavapai County, Arizona, G&SRM.

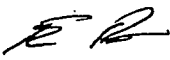
This claim is 1500 feet in length and 600 feet in width. This Notice of Location is posted on the centerline of the claim. The claim runs from the location monument on which this notice is posted 20 feet in a northerly direction to the North endline, and 1480 feet in a southerly direction to the South endline. The claim boundaries are marked by six monuments, one at each corner and one at the center of each endline. The location monument on which this notice is posted is situated within Section 29, T8N, R2W, Yavapai County, Arizona, G&SRM, and is approximately 13132 feet West and 12099 feet North from the SE corner of Section 3, T7N, R2W, Yavapai County, Arizona, G&SRM. Any overlaps onto pre-existing lode claims, or private or State Land are acknowledged as pre-existing rights and that portion of said overlap is acknowledged as invalid.

The undersigned claims the ground as depicted on the map that is attached to a copy of this Notice of Location filed in the office of the Recorder, Yavapai County, Arizona.

The claim has been monumented in accordance with State and Federal law. Corner, end centers and location monuments are posts, 1-1/2" x 1-1/2" x 5' projecting at least 4' above the ground.

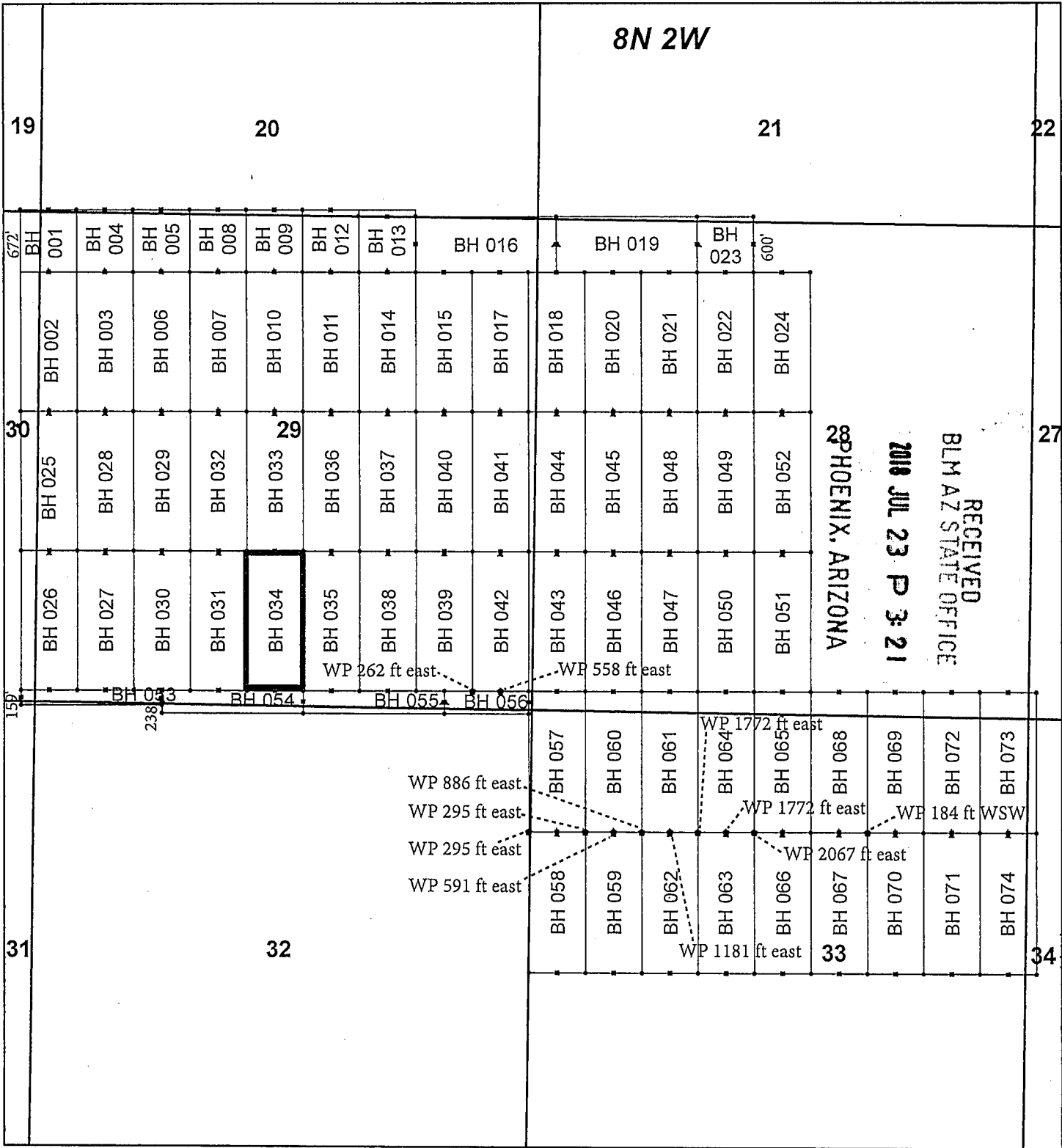
Located, dated and posted on the ground this 2nd day of May, 2018.

KENNECOTT EXPLORATION COMPANY

  
By: Erik Best, Operating Officer

RECEIVED  
BLM AZ STATE OFFICE  
2018 JUL 23 P 3:21  
PHOENIX, ARIZONA

AMC451833



**Buckhorn Claim Block, Arizona**

Buckhorn - BH Lode Mining Claims  
T8N, R2W G&SRM  
Yavapai, Arizona  
Located May 1 - May 3, 2018

Monuments are 1-1/2" by 1-1/2" by 5' Wood Posts projecting at least four feet above the ground. Location Monuments are set 20' inside the Endline along the center of each claim, and are 1500' long X 600' wide unless otherwise depicted and as detailed in the attached Certificate of Location.

TIE POINT: The location monument of each claim is tied to the southeast corner of Section 3, Township 7N, Range 2W, G&SRM, Yavapai County, Arizona, its distance as shown on the attached Certificate of Location. Bearings and distance are grid north.

Any overlap onto pre-existing lode claims, or Private Land, is acknowledged as non-locatable, and any overlapping portion is acknowledged as invalid.

Legend

- Corners
- End Centers
- ▲ Location Monuments
- Witness Post
- Claim Boundary
- Section
- Township

1 in = 1,500 feet

0 0.3 0.6 Miles

Claims Filed By-  
Kennecott Exploration Company  
2640 West 1700 South  
Salt Lake City, UT 84104

When recorded return to:  
Kennecott Exploration Company – Land Dept.  
2640 West 1700 South  
Salt Lake City, UT 84104

ARIZONA NOTICE OF LOCATION  
(LODE CLAIM)

NOTICE IS HEREBY GIVEN THAT KENNECOTT EXPLORATION COMPANY, whose mailing address is 2640 West 1700 South, Salt Lake City, UT 84104, by its undersigned representative, makes this location of the BH 035 Lode Mining Claim, in Yavapai County, Arizona.

The general course of the claim is from the North to South, and said claim is within the:

<u>Quarter</u>	<u>Section</u>	<u>Township</u>	<u>Range</u>
SE	29	8N	2W

Yavapai County, Arizona, G&SRM.


This claim is 1500 feet in length and 600 feet in width. This Notice of Location is posted on the centerline of the claim. The claim runs from the location monument on which this notice is posted 20 feet in a northerly direction to the North endline, and 1480 feet in a southerly direction to the South endline. The claim boundaries are marked by six monuments, one at each corner and one at the center of each endline. The location monument on which this notice is posted is situated within Section 29, T8N, R2W, Yavapai County, Arizona, G&SRM, and is approximately 12532 feet West and 12099 feet North from the SE corner of Section 3, T7N, R2W, Yavapai County, Arizona, G&SRM. Any overlaps onto pre-existing lode claims, or private or State Land are acknowledged as pre-existing rights and that portion of said overlap is acknowledged as invalid.

The undersigned claims the ground as depicted on the map that is attached to a copy of this Notice of Location filed in the office of the Recorder, Yavapai County, Arizona.

The claim has been monumented in accordance with State and Federal law. Corner, end centers and location monuments are posts, 1-1/2" x 1-1/2" x 5' projecting at least 4' above the ground.

Located, dated and posted on the ground this 2nd day of May, 2018.

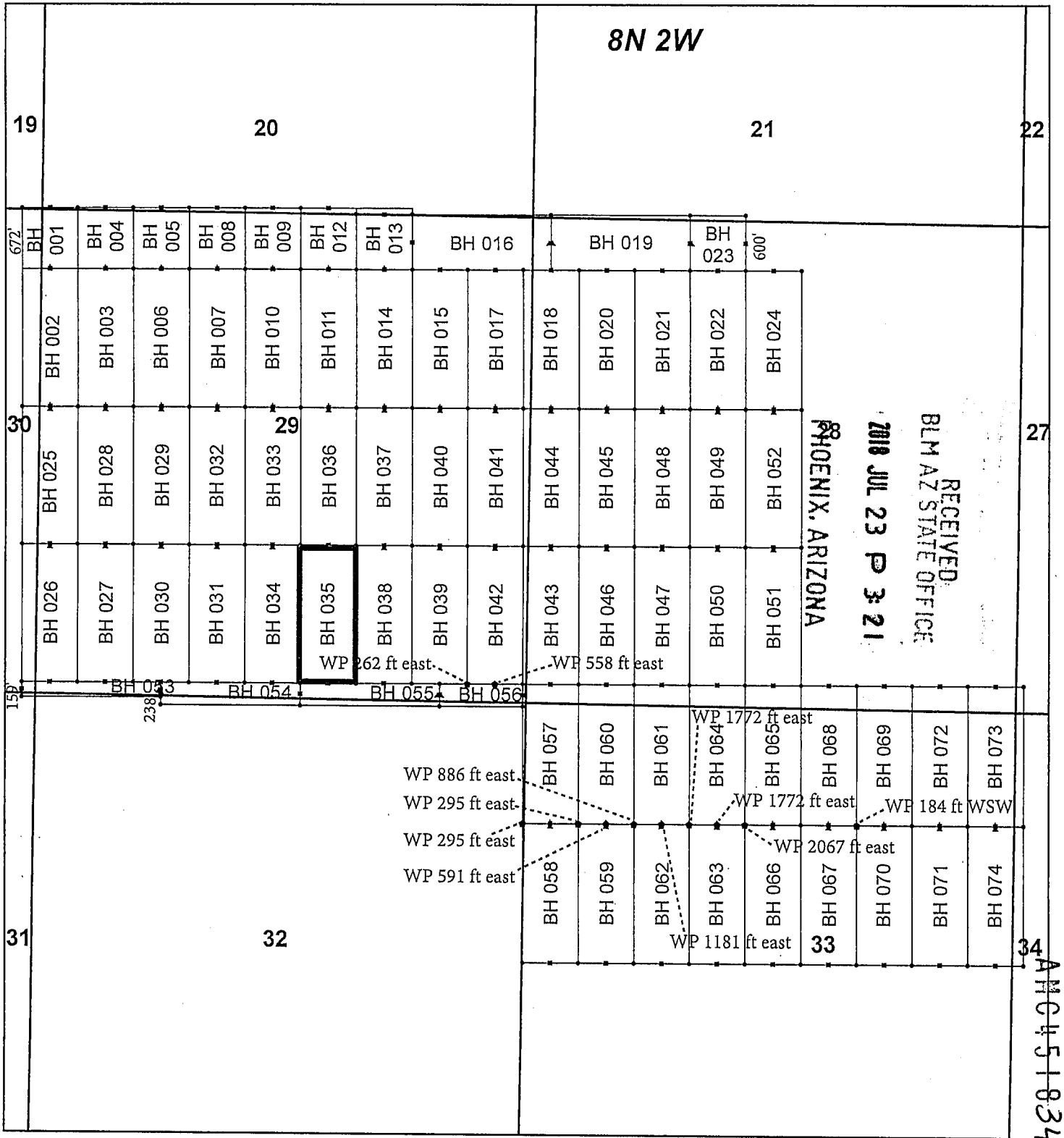
KENNECOTT EXPLORATION COMPANY

  
By: Erik Best, Operating Officer

RECEIVED  
BLM AZ STATE OFFICE  
2018 JUL 23 P 3:21  
PHOENIX, ARIZONA

ANC451834





## Buckhorn Claim Block, Arizona

Buckhorn - BH Lode Mining Claims  
T8N, R2W G&SRM  
Yavapai, Arizona  
Located May 1 - May 3, 2018

Monuments are 1-1/2" by 1-1/2" by 5' Wood Posts projecting at least four feet above the ground. Location Monuments are set 20' inside the Endline along the center of each claim, and are 1500' long X 600' wide unless otherwise depicted and as detailed in the attached Certificate of Location.

TIE POINT: The location monument of each claim is tied to the southeast corner of Section 3, Township 7N, Range 2W, G&SRM, Yavapai County, Arizona, its distance as shown on the attached Certificate of Location. Bearings and distance are grid north.


Any overlap onto pre-existing lode claims, or Private Land, is acknowledged as non-locatable, and any overlapping portion is acknowledged as invalid.



**Legend**

- Corners
- End Centers
- ▲ Location Monuments
- Witness Post
- Claim Boundary
- Section
- Township

1 in = 1,500 feet



Claims Filed By-  
Kennecott Exploration Company  
2640 West 1700 South  
Salt Lake City, UT 84104

When recorded return to:  
Kennecott Exploration Company – Land Dept.  
2640 West 1700 South  
Salt Lake City, UT 84104

ARIZONA NOTICE OF LOCATION  
(LODE CLAIM)

NOTICE IS HEREBY GIVEN THAT KENNECOTT EXPLORATION COMPANY, whose mailing address is 2640 West 1700 South, Salt Lake City, UT 84104, by its undersigned representative, makes this location of the BH 036 Lode Mining Claim, in Yavapai County, Arizona.

The general course of the claim is from the North to South, and said claim is within the:

<u>Quarter</u>	<u>Section</u>	<u>Township</u>	<u>Range</u>
NE	29	8N	2W
SE	29	8N	2W

Yavapai County, Arizona, G&SRM.

This claim is 1500 feet in length and 600 feet in width. This Notice of Location is posted on the centerline of the claim. The claim runs from the location monument on which this notice is posted 20 feet in a northerly direction to the North endline, and 1480 feet in a southerly direction to the South endline. The claim boundaries are marked by six monuments, one at each corner and one at the center of each endline. The location monument on which this notice is posted is situated within Section 29, T8N, R2W, Yavapai County, Arizona, G&SRM, and is approximately 12532 feet West and 13599 feet North from the SE corner of Section 3, T7N, R2W, Yavapai County, Arizona, G&SRM. Any overlaps onto pre-existing lode claims, or private or State Land are acknowledged as pre-existing rights and that portion of said overlap is acknowledged as invalid.

The undersigned claims the ground as depicted on the map that is attached to a copy of this Notice of Location filed in the office of the Recorder, Yavapai County, Arizona.

The claim has been monumented in accordance with State and Federal law. Corner, end centers and location monuments are posts, 1-1/2" x 1-1/2" x 5' projecting at least 4' above the ground.

Located, dated and posted on the ground this 2nd day of May, 2018.

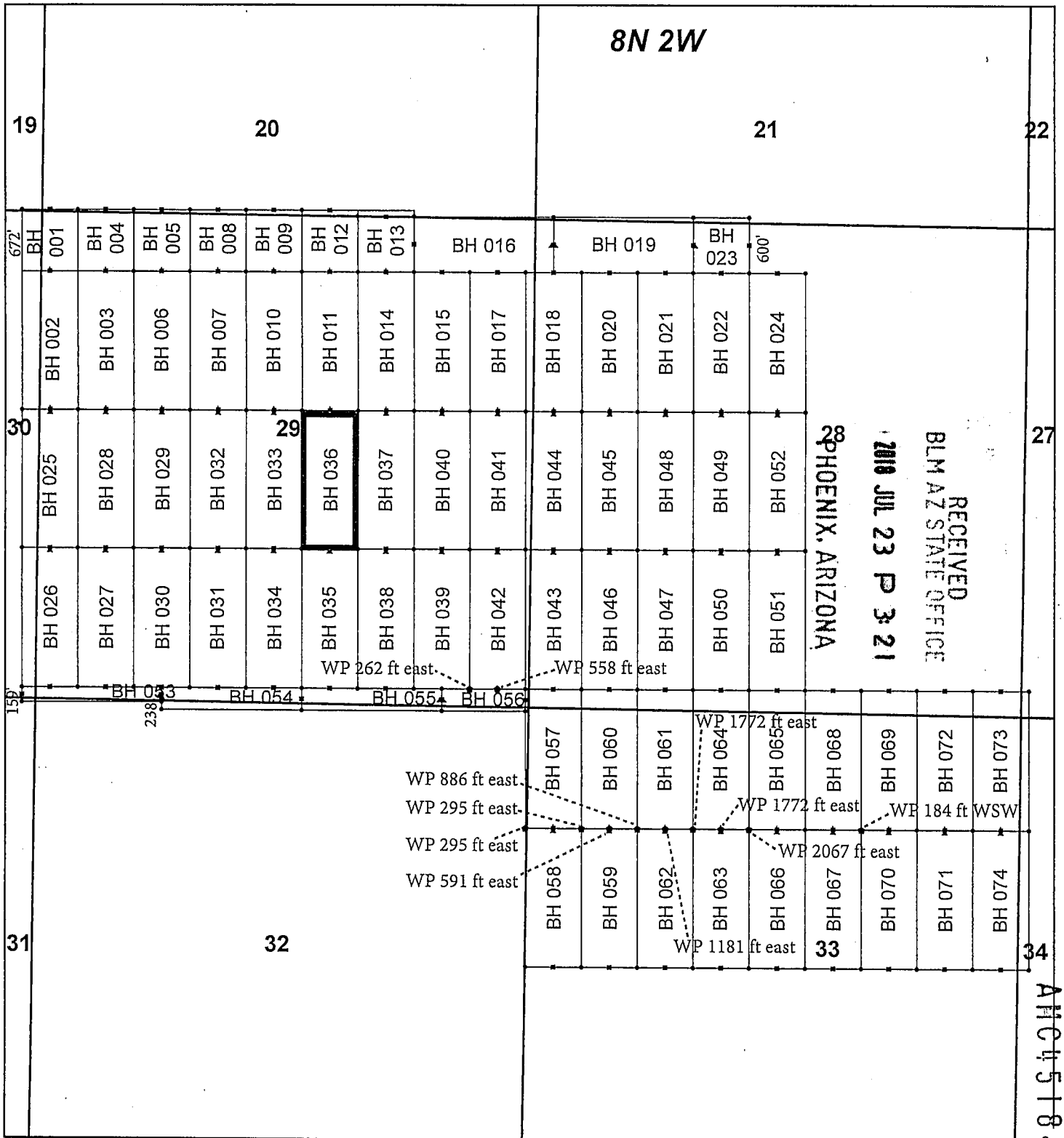
KENNECOTT EXPLORATION COMPANY



By: Erik Best, Operating Officer

RECEIVED  
BLM AZ STATE OFFICE  
2018 JUL 23 P 3:21  
PHOENIX, ARIZONA

AMC451835



## Buckhorn Claim Block, Arizona

Buckhorn - BH Lode Mining Claims  
T8N, R2W G&SRM  
Yavapai, Arizona  
Located May 1 - May 3, 2018

Monuments are 1-1/2" by 1-1/2" by 5' Wood Posts projecting at least four feet above the ground. Location Monuments are set 20' inside the Endline along the center of each claim, and are 1500' long X 600' wide unless otherwise depicted and as detailed in the attached Certificate of Location.

TIE POINT: The location monument of each claim is tied to the southeast corner of Section 3, Township 7N, Range 2W, G&SRM, Yavapai County, Arizona, its distance as shown on the attached Certificate of Location. Bearings and distance are grid north.

Any overlap onto pre-existing lode claims, or Private Land, is acknowledged as non-locatable, and any overlapping portion is acknowledged as invalid.

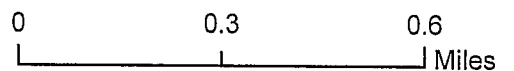


### Legend

- Corners
- End Centers
- ▲ Location Monuments
- Witness Post

- Claim Boundary
- Section
- Township

1 in = 1,500 feet



Claims Filed By:  
Kennecott Exploration Company  
2640 West 1700 South  
Salt Lake City, UT 84104

When recorded return to:  
Kennecott Exploration Company – Land Dept.  
2640 West 1700 South  
Salt Lake City, UT 84104

ARIZONA NOTICE OF LOCATION  
(LODE CLAIM)

NOTICE IS HEREBY GIVEN THAT KENNECOTT EXPLORATION COMPANY, whose mailing address is 2640 West 1700 South, Salt Lake City, UT 84104, by its undersigned representative, makes this location of the BH 037 Lode Mining Claim, in Yavapai County, Arizona.

The general course of the claim is from the North to South, and said claim is within the:

<u>Quarter</u>	<u>Section</u>	<u>Township</u>	<u>Range</u>
NE	29	8N	2W
SE	29	8N	2W

Yavapai County, Arizona, G&SRM.

This claim is 1500 feet in length and 600 feet in width. This Notice of Location is posted on the centerline of the claim. The claim runs from the location monument on which this notice is posted 20 feet in a northerly direction to the North endline, and 1480 feet in a southerly direction to the South endline. The claim boundaries are marked by six monuments, one at each corner and one at the center of each endline. The location monument on which this notice is posted is situated within Section 29, T8N, R2W, Yavapai County, Arizona, G&SRM, and is approximately 11932 feet West and 13599 feet North from the SE corner of Section 3, T7N, R2W, Yavapai County, Arizona, G&SRM. Any overlaps onto pre-existing lode claims, or private or State Land are acknowledged as pre-existing rights and that portion of said overlap is acknowledged as invalid.

The undersigned claims the ground as depicted on the map that is attached to a copy of this Notice of Location filed in the office of the Recorder, Yavapai County, Arizona.

The claim has been monumented in accordance with State and Federal law. Corner, end centers and location monuments are posts, 1-1/2" x 1-1/2" x 5' projecting at least 4' above the ground.

Located, dated and posted on the ground this 2nd day of May, 2018.

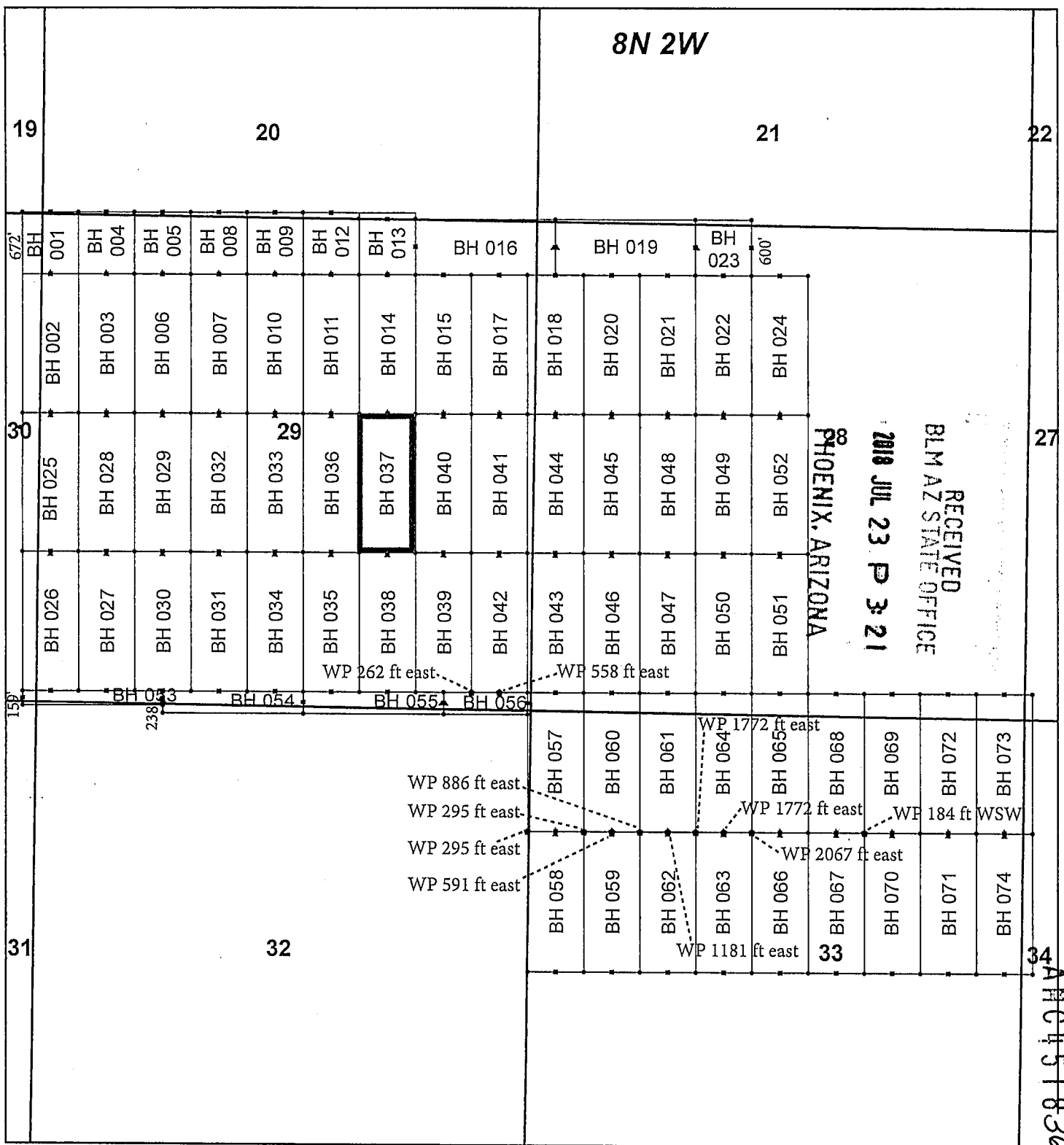
KENNECOTT EXPLORATION COMPANY



By: Erik Best, Operating Officer

RECEIVED  
BLM AZ STATE OFFICE  
2018 JUL 23 P 3:21  
PHOENIX, ARIZONA

AMC451836



## Buckhorn Claim Block, Arizona

Buckhorn - BH Lode Mining Claims  
T8N, R2W G&SRM  
Yavapai, Arizona  
Located May 1 - May 3, 2018

Monuments are 1-1/2" by 1-1/2" by 5' Wood Posts projecting at least four feet above the ground. Location Monuments are set 20' inside the Endline along the center of each claim, and are 1500' long X 600' wide unless otherwise depicted and as detailed in the attached Certificate of Location.

TIE POINT: The location monument of each claim is tied to the southeast corner of Section 3, Township 7N, Range 2W, G&SRM, Yavapai County, Arizona, its distance as shown on the attached Certificate of Location. Bearings and distance are grid north.

Any overlap onto pre-existing lode claims, or Private Land, is acknowledged as non-locatable, and any overlapping portion is acknowledged as invalid.



### Legend

- Corners
- End Centers
- ▲ Location Monuments
- Witness Post

- Claim Boundary
- Section
- Township

1 in = 1,500 feet

0 0.3 0.6  
Miles

Claims Filed By-  
Kennecott Exploration Company  
2640 West 1700 South  
Salt Lake City, UT 84104

When recorded return to:  
Kennecott Exploration Company – Land Dept.  
2640 West 1700 South  
Salt Lake City, UT 84104

ARIZONA NOTICE OF LOCATION  
(LODE CLAIM)

NOTICE IS HEREBY GIVEN THAT KENNECOTT EXPLORATION COMPANY, whose mailing address is 2640 West 1700 South, Salt Lake City, UT 84104, by its undersigned representative, makes this location of the BH 038 Lode Mining Claim, in Yavapai County, Arizona.

The general course of the claim is from the North to South, and said claim is within the:

<u>Quarter</u>	<u>Section</u>	<u>Township</u>	<u>Range</u>
SE	29	8N	2W
Yavapai County, Arizona, G&SRM.			


This claim is 1500 feet in length and 600 feet in width. This Notice of Location is posted on the centerline of the claim. The claim runs from the location monument on which this notice is posted 20 feet in a northerly direction to the North endline, and 1480 feet in a southerly direction to the South endline. The claim boundaries are marked by six monuments, one at each corner and one at the center of each endline. The location monument on which this notice is posted is situated within Section 29, T8N, R2W, Yavapai County, Arizona, G&SRM, and is approximately 11932 feet West and 12099 feet North from the SE corner of Section 3, T7N, R2W, Yavapai County, Arizona, G&SRM. Any overlaps onto pre-existing lode claims, or private or State Land are acknowledged as pre-existing rights and that portion of said overlap is acknowledged as invalid.

The undersigned claims the ground as depicted on the map that is attached to a copy of this Notice of Location filed in the office of the Recorder, Yavapai County, Arizona.

The claim has been monumented in accordance with State and Federal law. Corner, end centers and location monuments are posts, 1-1/2" x 1-1/2" x 5' projecting at least 4' above the ground.

Located, dated and posted on the ground this 2nd day of May, 2018.

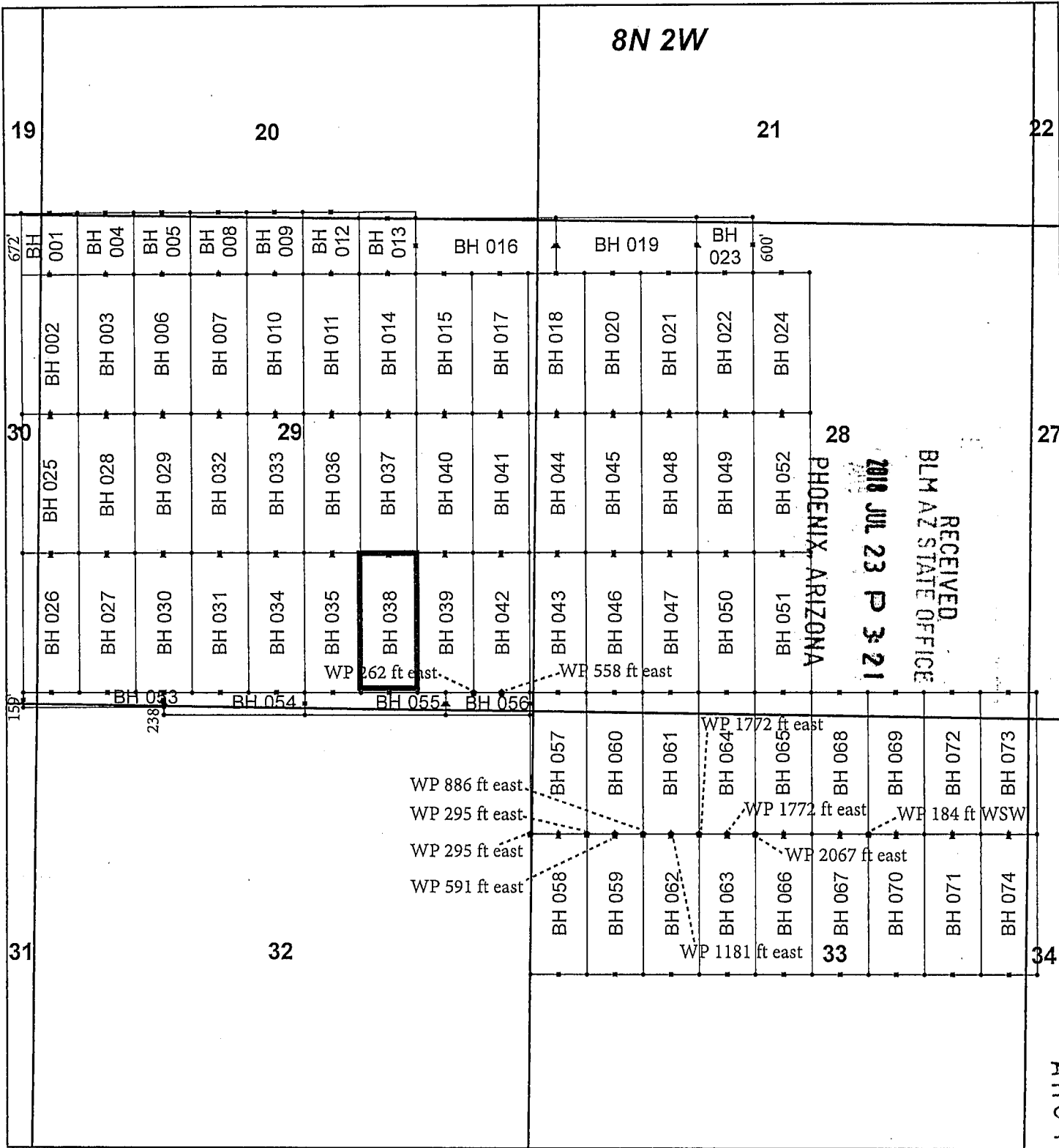
KENNECOTT EXPLORATION COMPANY



By: Erik Best, Operating Officer

RECEIVED  
BLM AZ STATE OFFICE  
2018 JUL 23 P 3:21  
PHOENIX, ARIZONA

ANC451827



## Buckhorn Claim Block, Arizona

Buckhorn - BH Lode Mining Claims  
T8N, R2W G&SRM  
Yavapai, Arizona  
Located May 1 - May 3, 2018

Monuments are 1-1/2" by 1-1/2" by 5' Wood Posts projecting at least four feet above the ground. Location Monuments are set 20' inside the Endline along the center of each claim, and are 1500' long X 600' wide unless otherwise depicted and as detailed in the attached Certificate of Location.

**TIE POINT:** The location monument of each claim is tied to the southeast corner of Section 3, Township 7N, Range 2W, G&SRM, Yavapai County, Arizona, its distance as shown on the attached Certificate of Location. Bearings and distance are grid north.

Any overlap onto pre-existing lode claims, or Private Land, is acknowledged as non-locatable, and any overlapping portion is acknowledged as invalid.

### Legend

- Corners
- End Centers
- ▲ Location Monuments
- Witness Post

- Claim Boundary
- Section
- Township

1 in = 1,500 feet

0 0.3 0.6  
Miles

Claims Filed By-  
Kennecott Exploration Company  
2640 West 1700 South  
Salt Lake City, UT 84104

AMC 451837



When recorded return to:  
Kennecott Exploration Company – Land Dept.  
2640 West 1700 South  
Salt Lake City, UT 84104

ARIZONA NOTICE OF LOCATION  
(LODE CLAIM)

NOTICE IS HEREBY GIVEN THAT KENNECOTT EXPLORATION COMPANY, whose mailing address is 2640 West 1700 South, Salt Lake City, UT 84104, by its undersigned representative, makes this location of the BH 039 Lode Mining Claim, in Yavapai County, Arizona.

The general course of the claim is from the North to South, and said claim is within the:

<u>Quarter</u>	<u>Section</u>	<u>Township</u>	<u>Range</u>
SE	29	8N	2W
Yavapai County, Arizona, G&SRM.			

This claim is 1500 feet in length and 600 feet in width. This Notice of Location is posted on the centerline of the claim. The claim runs from the location monument on which this notice is posted 20 feet in a northerly direction to the North endline, and 1480 feet in a southerly direction to the South endline. The claim boundaries are marked by six monuments, one at each corner and one at the center of each endline. The location monument on which this notice is posted is situated within Section 29, T8N, R2W, Yavapai County, Arizona, G&SRM, and is approximately 11332 feet West and 12099 feet North from the SE corner of Section 3, T7N, R2W, Yavapai County, Arizona, G&SRM. Any overlaps onto pre-existing lode claims, or private or State Land are acknowledged as pre-existing rights and that portion of said overlap is acknowledged as invalid.  
Witness Post: SE Cor is 262' east

The undersigned claims the ground as depicted on the map that is attached to a copy of this Notice of Location filed in the office of the Recorder, Yavapai County, Arizona.

The claim has been monumented in accordance with State and Federal law. Corner, end centers and location monuments are posts, 1-1/2" x 1-1/2" x 5' projecting at least 4' above the ground.

Located, dated and posted on the ground this 1st day of May, 2018.

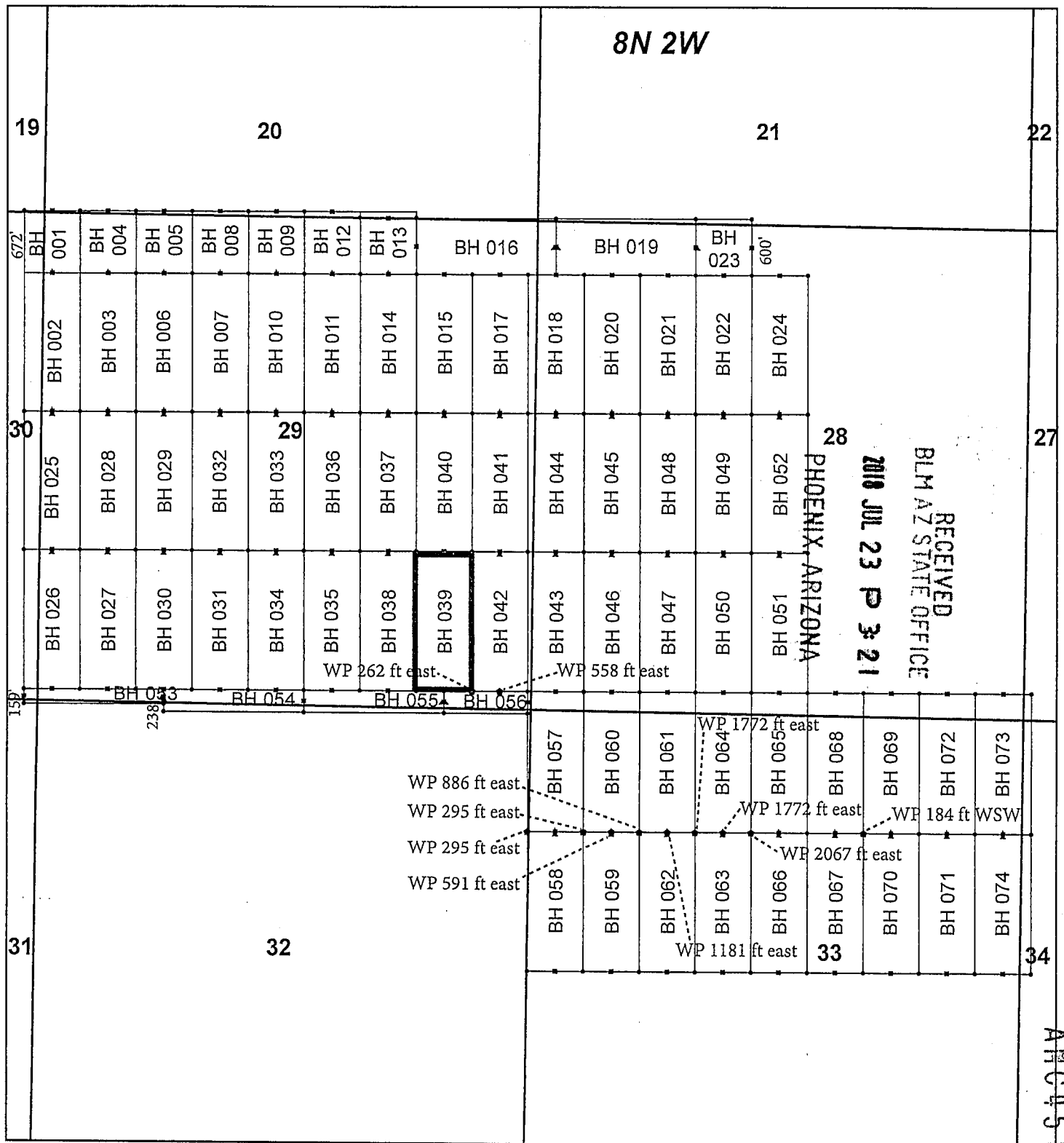
KENNECOTT EXPLORATION COMPANY



By: Erik Best, Operating Officer

RECEIVED  
BLM AZ STATE OFFICE  
2018 JUL 23 P 3:21  
PHOENIX, ARIZONA

ANC451838



## Buckhorn Claim Block, Arizona

Buckhorn - BH Lode Mining Claims  
T8N, R2W G&SRM  
Yavapai, Arizona  
Located May 1 - May 3, 2018

Monuments are 1-1/2" by 1-1/2" by 5' Wood Posts projecting at least four feet above the ground. Location Monuments are set 20' inside the Endline along the center of each claim, and are 1500' long X 600' wide unless otherwise depicted and as detailed in the attached Certificate of Location.

TIE POINT: The location monument of each claim is tied to the southeast corner of Section 3, Township 7N, Range 2W, G&SRM, Yavapai County, Arizona, its distance as shown on the attached Certificate of Location. Bearings and distance are grid north.


Any overlap onto pre-existing lode claims, or Private Land, is acknowledged as non-locatable, and any overlapping portion is acknowledged as invalid.



### Legend

- Corners
- End Centers
- ▲ Location Monuments
- Witness Post
- Claim Boundary
- Section
- Township

1 in = 1,500 feet



Claims Filed By-  
Kennecott Exploration Company  
2640 West 1700 South  
Salt Lake City, UT 84104

When recorded return to:  
Kennecott Exploration Company – Land Dept.  
2640 West 1700 South  
Salt Lake City, UT 84104

ARIZONA NOTICE OF LOCATION  
(LODE CLAIM)

NOTICE IS HEREBY GIVEN THAT KENNECOTT EXPLORATION COMPANY, whose mailing address is 2640 West 1700 South, Salt Lake City, UT 84104, by its undersigned representative, makes this location of the BH 040 Lode Mining Claim, in Yavapai County, Arizona.

The general course of the claim is from the North to South, and said claim is within the:

<u>Quarter</u>	<u>Section</u>	<u>Township</u>	<u>Range</u>
NE	29	8N	2W
SE	29	8N	2W
Yavapai County, Arizona, G&SRM.			


This claim is 1500 feet in length and 600 feet in width. This Notice of Location is posted on the centerline of the claim. The claim runs from the location monument on which this notice is posted 20 feet in a northerly direction to the North endline, and 1480 feet in a southerly direction to the South endline. The claim boundaries are marked by six monuments, one at each corner and one at the center of each endline. The location monument on which this notice is posted is situated within Section 29, T8N, R2W, Yavapai County, Arizona, G&SRM, and is approximately 11332 feet West and 13599 feet North from the SE corner of Section 3, T7N, R2W, Yavapai County, Arizona, G&SRM. Any overlaps onto pre-existing lode claims, or private or State Land are acknowledged as pre-existing rights and that portion of said overlap is acknowledged as invalid.

The undersigned claims the ground as depicted on the map that is attached to a copy of this Notice of Location filed in the office of the Recorder, Yavapai County, Arizona.

The claim has been monumented in accordance with State and Federal law. Corner, end centers and location monuments are posts, 1-1/2" x 1-1/2" x 5' projecting at least 4' above the ground.

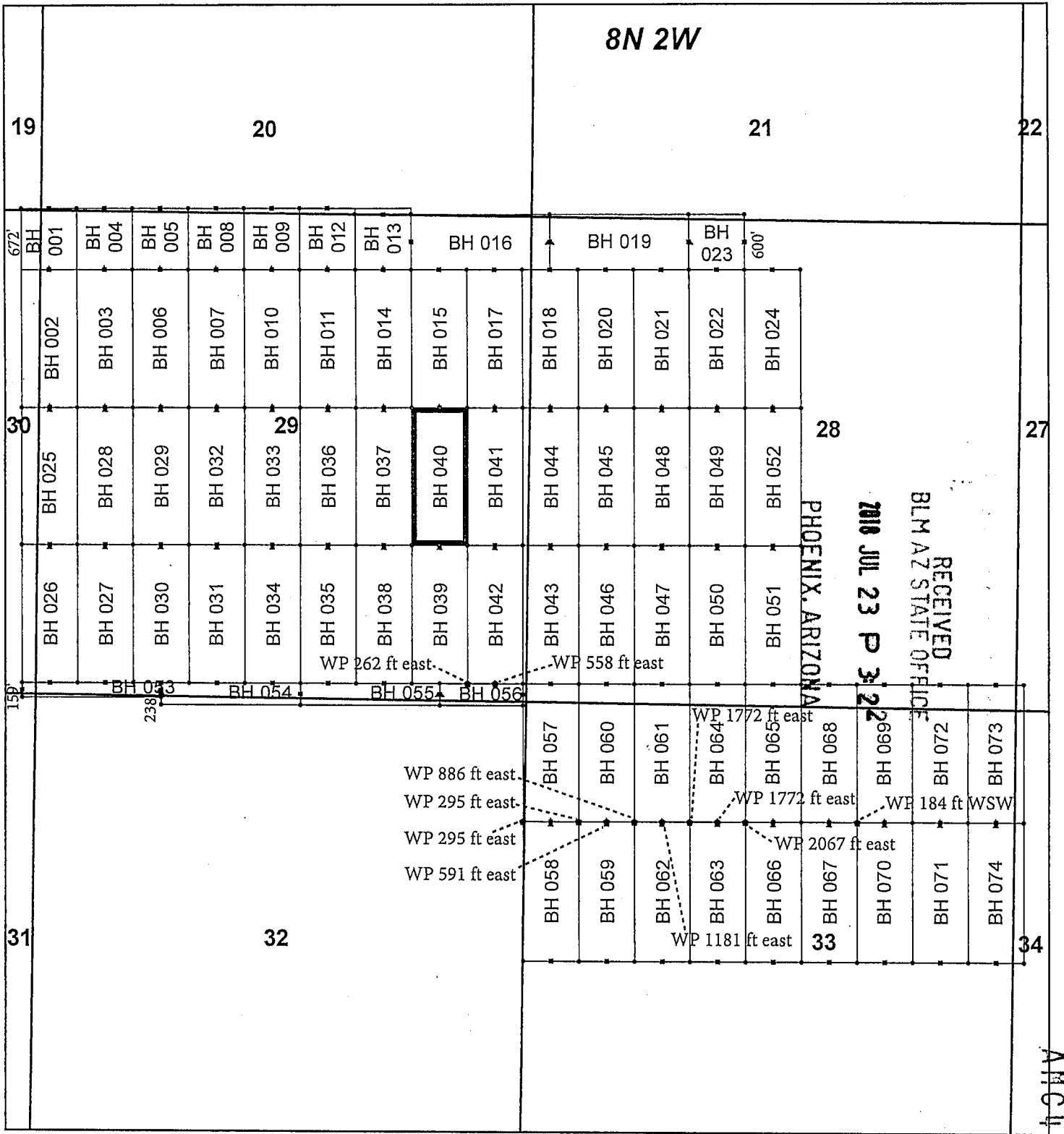
Located, dated and posted on the ground this 1st day of May, 2018.

KENNECOTT EXPLORATION COMPANY

  
By: Erik Best, Operating Officer

RECEIVED  
BLM AZ STATE OFFICE  
2018 JUL 23 P 3 21  
PHOENIX, ARIZONA

ANC451839



## Buckhorn Claim Block, Arizona

Buckhorn - BH Lode Mining Claims  
T8N, R2W G&SRM  
Yavapai, Arizona  
Located May 1 - May 3, 2018

Monuments are 1-1/2" by 1-1/2" by 5' Wood Posts projecting at least four feet above the ground. Location Monuments are set 20' inside the Endline along the center of each claim, and are 1500' long X 600' wide unless otherwise depicted and as detailed in the attached Certificate of Location.

TIE POINT: The location monument of each claim is tied to the southeast corner of Section 3, Township 7N, Range 2W, G&SRM, Yavapai County, Arizona, its distance as shown on the attached Certificate of Location. Bearings and distance are grid north.

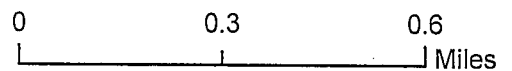
Any overlap onto pre-existing lode claims, or Private Land, is acknowledged as non-locatable, and any overlapping portion is acknowledged as invalid.



**Legend**

- Corners
- End Centers
- ▲ Location Monuments
- Witness Post
- Claim Boundary
- Section
- Township

1 in = 1,500 feet



Claims Filed By:  
Kennecott Exploration Company  
2640 West 1700 South  
Salt Lake City, UT 84104

When recorded return to:  
Kennecott Exploration Company – Land Dept.  
2640 West 1700 South  
Salt Lake City, UT 84104

ARIZONA NOTICE OF LOCATION  
(LODE CLAIM)

NOTICE IS HEREBY GIVEN THAT KENNECOTT EXPLORATION COMPANY, whose mailing address is 2640 West 1700 South, Salt Lake City, UT 84104, by its undersigned representative, makes this location of the BH 041 Lode Mining Claim, in Yavapai County, Arizona.

The general course of the claim is from the North to South, and said claim is within the:

<u>Quarter</u>	<u>Section</u>	<u>Township</u>	<u>Range</u>
NE	29	8N	2W
SE	29	8N	2W

Yavapai County, Arizona, G&SRM.

This claim is 1500 feet in length and 600 feet in width. This Notice of Location is posted on the centerline of the claim. The claim runs from the location monument on which this notice is posted 20 feet in a northerly direction to the North endline, and 1480 feet in a southerly direction to the South endline. The claim boundaries are marked by six monuments, one at each corner and one at the center of each endline. The location monument on which this notice is posted is situated within Section 29, T8N, R2W, Yavapai County, Arizona, G&SRM, and is approximately 10732 feet West and 13599 feet North from the SE corner of Section 3, T7N, R2W, Yavapai County, Arizona, G&SRM. Any overlaps onto pre-existing lode claims, or private or State Land are acknowledged as pre-existing rights and that portion of said overlap is acknowledged as invalid.

The undersigned claims the ground as depicted on the map that is attached to a copy of this Notice of Location filed in the office of the Recorder, Yavapai County, Arizona.

The claim has been monumented in accordance with State and Federal law. Corner, end centers and location monuments are posts, 1-1/2" x 1-1/2" x 5' projecting at least 4' above the ground.

Located, dated and posted on the ground this 1st day of May, 2018.

KENNECOTT EXPLORATION COMPANY



By: Erik Best, Operating Officer

RECEIVED  
BLM AZ STATE OFFICE  
2018 JUL 23 P 3:22  
PHOENIX, ARIZONA

AHC451840



When recorded return to:  
Kennecott Exploration Company – Land Dept.  
2640 West 1700 South  
Salt Lake City, UT 84104

ARIZONA NOTICE OF LOCATION  
(LODE CLAIM)

NOTICE IS HEREBY GIVEN THAT KENNECOTT EXPLORATION COMPANY, whose mailing address is 2640 West 1700 South, Salt Lake City, UT 84104, by its undersigned representative, makes this location of the BH 042 Lode Mining Claim, in Yavapai County, Arizona.

The general course of the claim is from the North to South, and said claim is within the:

<u>Quarter</u>	<u>Section</u>	<u>Township</u>	<u>Range</u>
SE	29	8N	2W
Yavapai County, Arizona, G&SRM.			


This claim is 1500 feet in length and 600 feet in width. This Notice of Location is posted on the centerline of the claim. The claim runs from the location monument on which this notice is posted 20 feet in a northerly direction to the North endline, and 1480 feet in a southerly direction to the South endline. The claim boundaries are marked by six monuments, one at each corner and one at the center of each endline. The location monument on which this notice is posted is situated within Section 29, T8N, R2W, Yavapai County, Arizona, G&SRM, and is approximately 10732 feet West and 12099 feet North from the SE corner of Section 3, T7N, R2W, Yavapai County, Arizona, G&SRM. Any overlaps onto pre-existing lode claims, or private or State Land are acknowledged as pre-existing rights and that portion of said overlap is acknowledged as invalid. Witness Posts: SW Cor is 262' east; S endline is 558' east

The undersigned claims the ground as depicted on the map that is attached to a copy of this Notice of Location filed in the office of the Recorder, Yavapai County, Arizona.

The claim has been monumented in accordance with State and Federal law. Corner, end centers and location monuments are posts, 1-1/2" x 1-1/2" x 5' projecting at least 4' above the ground.

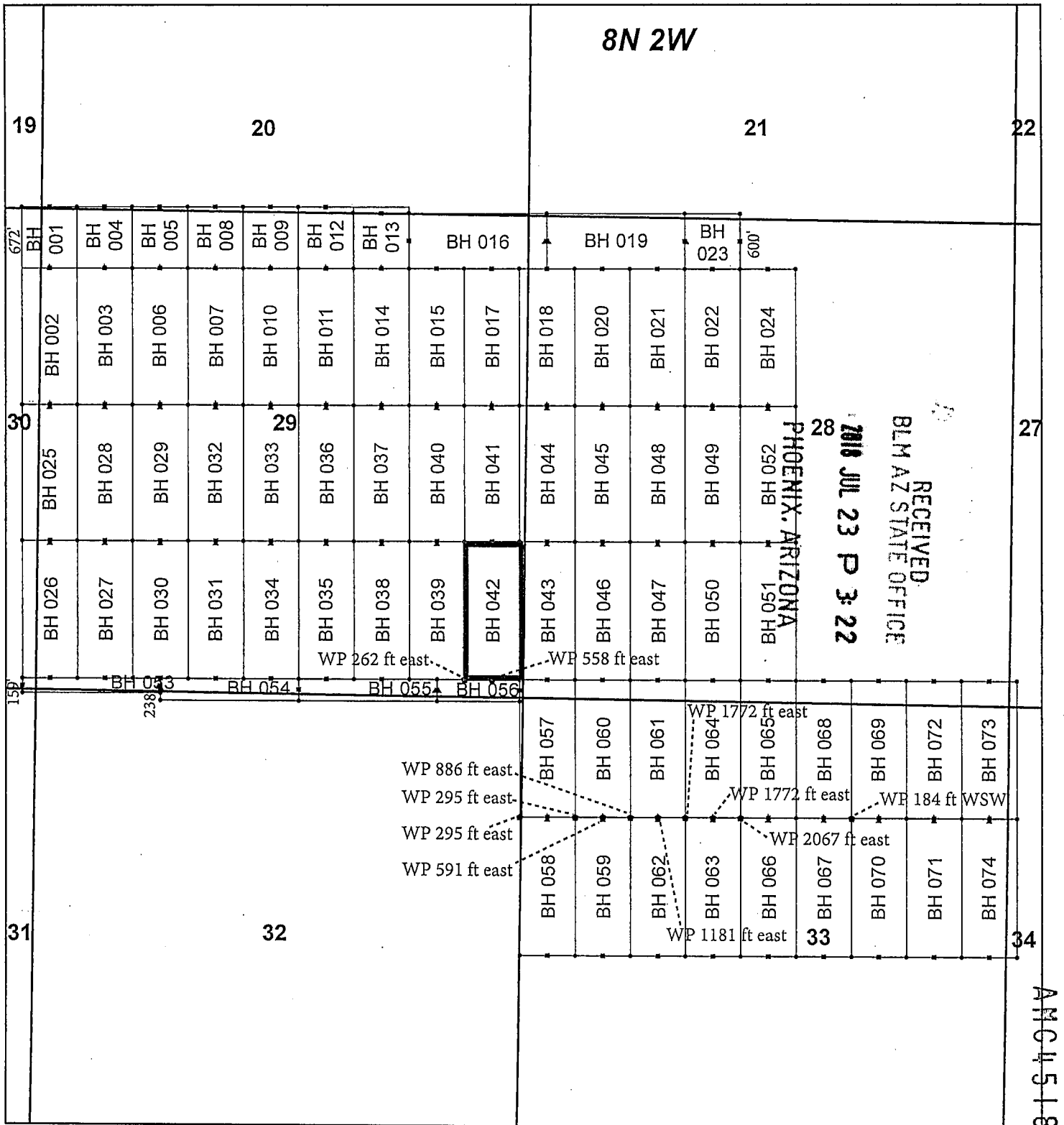
Located, dated and posted on the ground this 1st day of May, 2018.

KENNECOTT EXPLORATION COMPANY

  
By: Erik Best, Operating Officer

RECEIVED  
BLM AZ STATE OFFICE  
2018 JUL 23 P 3:22  
PHOENIX, ARIZONA

AMC451841



## Buckhorn Claim Block, Arizona

Buckhorn - BH Lode Mining Claims  
T8N, R2W G&SRM  
Yavapai, Arizona  
Located May 1 - May 3, 2018

Monuments are 1-1/2" by 1-1/2" by 5' Wood Posts projecting at least four feet above the ground. Location Monuments are set 20' inside the Endline along the center of each claim, and are 1500' long X 600' wide unless otherwise depicted and as detailed in the attached Certificate of Location.

**TIE POINT:** The location monument of each claim is tied to the southeast corner of Section 3, Township 7N, Range 2W, G&SRM, Yavapai County, Arizona, its distance as shown on the attached Certificate of Location. Bearings and distance are grid north.


Any overlap onto pre-existing lode claims, or Private Land, is acknowledged as non-locatable, and any overlapping portion is acknowledged as invalid.



**Legend**

- Corners
- End Centers
- ▲ Location Monuments
- Witness Post
- Claim Boundary
- Section
- Township

1 in = 1,500 feet



Claims Filed By-  
Kennecott Exploration Company  
2640 West 1700 South  
Salt Lake City, UT 84104



When recorded return to:  
Kennecott Exploration Company – Land Dept.  
2640 West 1700 South  
Salt Lake City, UT 84104

ARIZONA NOTICE OF LOCATION  
(LODE CLAIM)

NOTICE IS HEREBY GIVEN THAT KENNECOTT EXPLORATION COMPANY, whose mailing address is 2640 West 1700 South, Salt Lake City, UT 84104, by its undersigned representative, makes this location of the BH 043 Lode Mining Claim, in Yavapai County, Arizona.

The general course of the claim is from the North to South, and said claim is within the:

<u>Quarter</u>	<u>Section</u>	<u>Township</u>	<u>Range</u>
SW	28	8N	2W
SE	29	8N	2W
Yavapai County, Arizona, G&SRM.			


This claim is 1500 feet in length and 600 feet in width. This Notice of Location is posted on the centerline of the claim. The claim runs from the location monument on which this notice is posted 20 feet in a northerly direction to the North endline, and 1480 feet in a southerly direction to the South endline. The claim boundaries are marked by six monuments, one at each corner and one at the center of each endline. The location monument on which this notice is posted is situated within Section 28, T8N, R2W, Yavapai County, Arizona, G&SRM, and is approximately 10132 feet West and 12099 feet North from the SE corner of Section 3, T7N, R2W, Yavapai County, Arizona, G&SRM. Any overlaps onto pre-existing lode claims, or private or State Land are acknowledged as pre-existing rights and that portion of said overlap is acknowledged as invalid.

The undersigned claims the ground as depicted on the map that is attached to a copy of this Notice of Location filed in the office of the Recorder, Yavapai County, Arizona.

The claim has been monumented in accordance with State and Federal law. Corner, end centers and location monuments are posts, 1-1/2" x 1-1/2" x 5' projecting at least 4' above the ground.

Located, dated and posted on the ground this 1st day of May, 2018.

KENNECOTT EXPLORATION COMPANY



By: Erik Best, Operating Officer

RECEIVED  
BLM AZ STATE OFFICE  
2018 JUL 23 P 3:22  
PHOENIX, ARIZONA

AMC451842



When recorded return to:  
Kennecott Exploration Company – Land Dept.  
2640 West 1700 South  
Salt Lake City, UT 84104

ARIZONA NOTICE OF LOCATION  
(LODE CLAIM)

NOTICE IS HEREBY GIVEN THAT KENNECOTT EXPLORATION COMPANY, whose mailing address is 2640 West 1700 South, Salt Lake City, UT 84104, by its undersigned representative, makes this location of the BH 044 Lode Mining Claim, in Yavapai County, Arizona.

The general course of the claim is from the North to South, and said claim is within the:

<u>Quarter</u>	<u>Section</u>	<u>Township</u>	<u>Range</u>
NW	28	8N	2W
SW	28	8N	2W
NE	29	8N	2W
SE	29	8N	2W

Yavapai County, Arizona, G&SRM.


This claim is 1500 feet in length and 600 feet in width. This Notice of Location is posted on the centerline of the claim. The claim runs from the location monument on which this notice is posted 20 feet in a northerly direction to the North endline, and 1480 feet in a southerly direction to the South endline. The claim boundaries are marked by six monuments, one at each corner and one at the center of each endline. The location monument on which this notice is posted is situated within Section 28, T8N, R2W, Yavapai County, Arizona, G&SRM, and is approximately 10132 feet West and 13599 feet North from the SE corner of Section 3, T7N, R2W, Yavapai County, Arizona, G&SRM. Any overlaps onto pre-existing lode claims, or private or State Land are acknowledged as pre-existing rights and that portion of said overlap is acknowledged as invalid.

The undersigned claims the ground as depicted on the map that is attached to a copy of this Notice of Location filed in the office of the Recorder, Yavapai County, Arizona.

The claim has been monumented in accordance with State and Federal law. Corner, end centers and location monuments are posts, 1-1/2" x 1-1/2" x 5' projecting at least 4' above the ground.

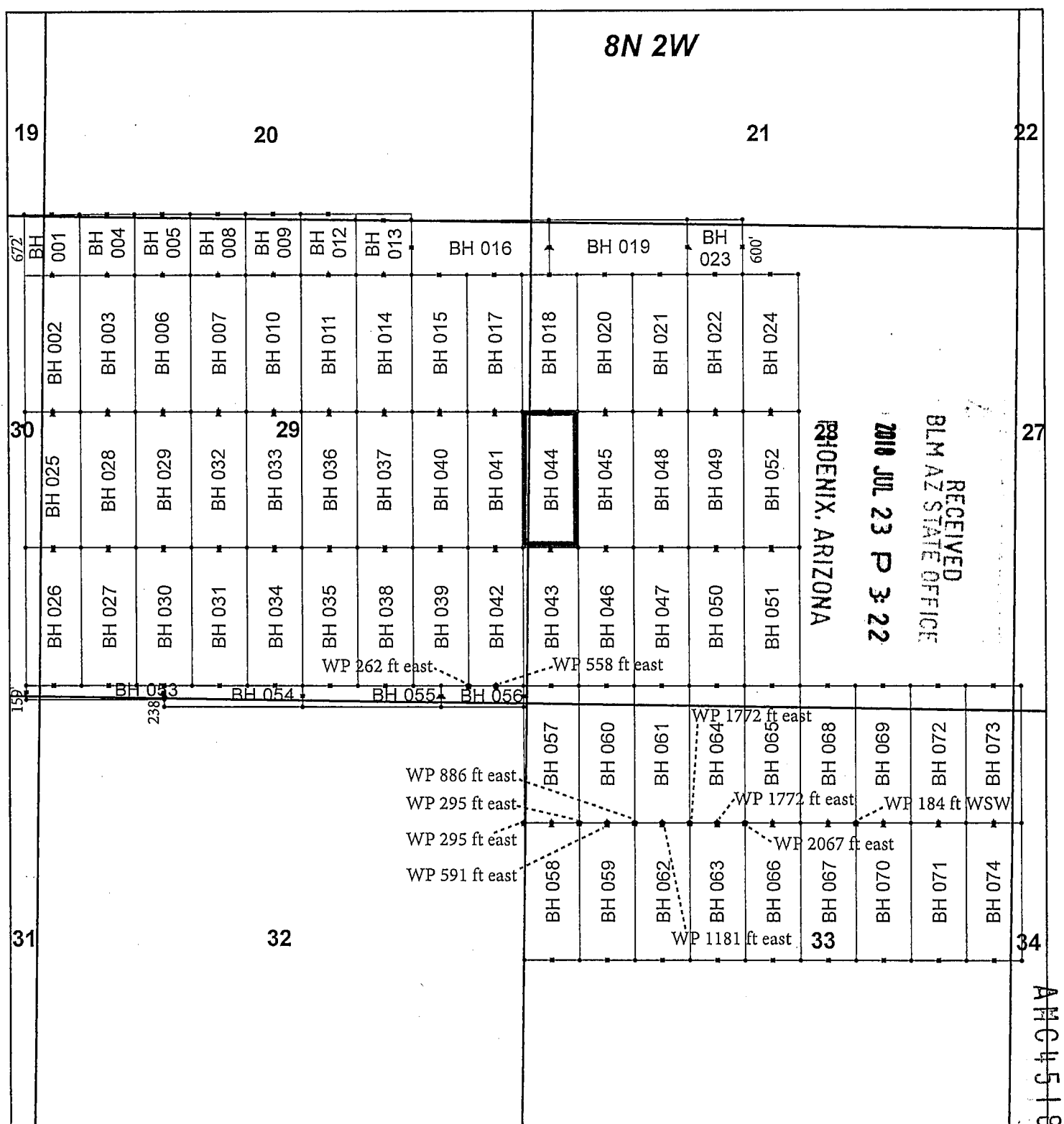
Located, dated and posted on the ground this 1st day of May, 2018.

KENNECOTT EXPLORATION COMPANY

  
By: Erik Best, Operating Officer

RECEIVED  
BLM AZ STATE OFFICE  
2018 JUL 23 P 3:22  
PHOENIX, ARIZONA

ANC451843



## Buckhorn Claim Block, Arizona

Buckhorn - BH Lode Mining Claims  
T8N, R2W G&SRM  
Yavapai, Arizona  
Located May 1 - May 3, 2018

Monuments are 1-1/2" by 1-1/2" by 5' Wood Posts projecting at least four feet above the ground. Location Monuments are set 20' inside the Endline along the center of each claim, and are 1500' long X 600' wide unless otherwise depicted and as detailed in the attached Certificate of Location.

**TIE POINT:** The location monument of each claim is tied to the southeast corner of Section 3, Township 7N, Range 2W, G&SRM, Yavapai County, Arizona, its distance as shown on the attached Certificate of Location. Bearings and distance are grid north.

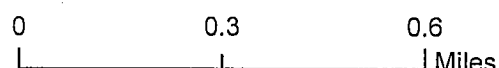
Any overlap onto pre-existing lode claims, or Private Land, is acknowledged as non-locatable, and any overlapping portion is acknowledged as invalid.



**Legend**

- Corners
- End Centers
- Location Monuments
- Witness Post
- Claim Boundary
- Section
- Township

1 in = 1,500 feet



Claims Filed By-  
Kennecott Exploration Company  
2640 West 1700 South  
Salt Lake City, UT 84104

When recorded return to:  
Kennecott Exploration Company – Land Dept.  
2640 West 1700 South  
Salt Lake City, UT 84104

ARIZONA NOTICE OF LOCATION  
(LODE CLAIM)

NOTICE IS HEREBY GIVEN THAT KENNECOTT EXPLORATION COMPANY, whose mailing address is 2640 West 1700 South, Salt Lake City, UT 84104, by its undersigned representative, makes this location of the BH 045 Lode Mining Claim, in Yavapai County, Arizona.

The general course of the claim is from the North to South, and said claim is within the:

<u>Quarter</u>	<u>Section</u>	<u>Township</u>	<u>Range</u>
NW	28	8N	2W
SW	28	8N	2W

Yavapai County, Arizona, G&SRM.


This claim is 1500 feet in length and 600 feet in width. This Notice of Location is posted on the centerline of the claim. The claim runs from the location monument on which this notice is posted 20 feet in a northerly direction to the North endline, and 1480 feet in a southerly direction to the South endline. The claim boundaries are marked by six monuments, one at each corner and one at the center of each endline. The location monument on which this notice is posted is situated within Section 28, T8N, R2W, Yavapai County, Arizona, G&SRM, and is approximately 9532 feet West and 13599 feet North from the SE corner of Section 3, T7N, R2W, Yavapai County, Arizona, G&SRM. Any overlaps onto pre-existing lode claims, or private or State Land are acknowledged as pre-existing rights and that portion of said overlap is acknowledged as invalid.

The undersigned claims the ground as depicted on the map that is attached to a copy of this Notice of Location filed in the office of the Recorder, Yavapai County, Arizona.

The claim has been monumented in accordance with State and Federal law. Corner, end centers and location monuments are posts, 1-1/2" x 1-1/2" x 5' projecting at least 4' above the ground.

Located, dated and posted on the ground this 1st day of May, 2018.

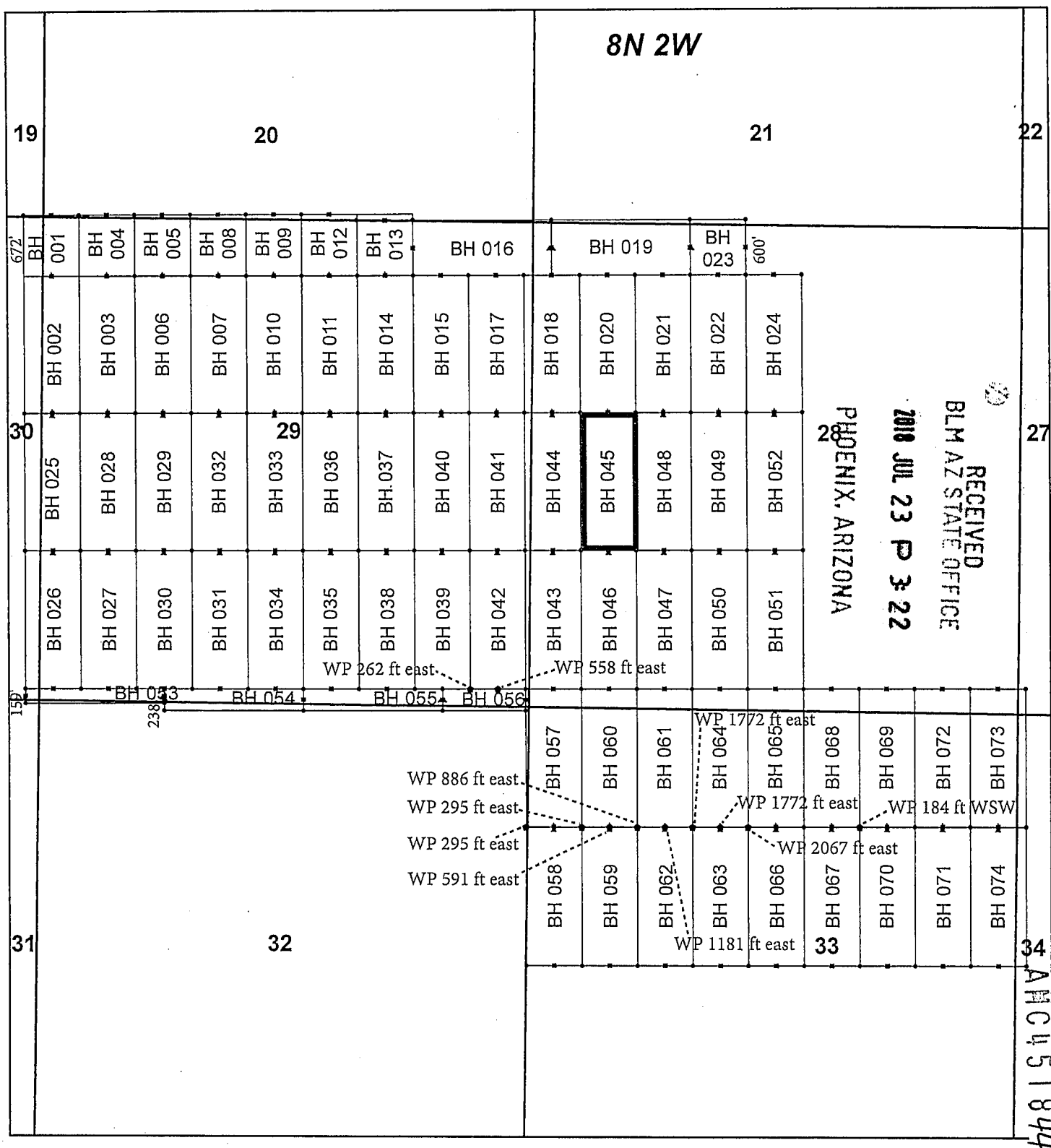
KENNECOTT EXPLORATION COMPANY



By: Erik Best, Operating Officer

RECEIVED  
BLM AZ STATE OFFICE  
2018 JUL 23 P 3:22  
PHOENIX, ARIZONA

AMC451844



# Buckhorn Claim Block, Arizona

Buckhorn - BH Lode Mining Claims  
T8N, R2W G&SRM  
Yavapai, Arizona  
Located May 1 - May 3, 2018

Monuments are 1-1/2" by 1-1/2" by 5' Wood Posts projecting at least four feet above the ground. Location Monuments are set 20' inside the Endline along the center of each claim, and are 1500' long X 600' wide unless otherwise depicted and as detailed in the attached Certificate of Location.


TIE POINT: The location monument of each claim is tied to the southeast corner of Section 3, Township 7N, Range 2W, G&SRM, Yavapai County, Arizona, its distance as shown on the attached Certificate of Location. Bearings and distance are grid north.

Any overlap onto pre-existing lode claims, or Private Land, is acknowledged as non-locatable, and any overlapping portion is acknowledged as invalid.

Legend

- Corners
- End Centers
- Location Monuments
- Witness Post
- Claim Boundary
- Section
- Township

1 in = 1,500 feet



Claims Filed By-  
Kennecott Exploration Company  
2640 West 1700 South  
Salt Lake City, UT 84104

When recorded return to:  
Kennecott Exploration Company – Land Dept.  
2640 West 1700 South  
Salt Lake City, UT 84104

ARIZONA NOTICE OF LOCATION  
(LODE CLAIM)

NOTICE IS HEREBY GIVEN THAT KENNECOTT EXPLORATION COMPANY, whose mailing address is 2640 West 1700 South, Salt Lake City, UT 84104, by its undersigned representative, makes this location of the BH 046 Lode Mining Claim, in Yavapai County, Arizona.

The general course of the claim is from the North to South, and said claim is within the:

<u>Quarter</u>	<u>Section</u>	<u>Township</u>	<u>Range</u>
SW	28	8N	2W
Yavapai County, Arizona, G&SRM.			

This claim is 1500 feet in length and 600 feet in width. This Notice of Location is posted on the centerline of the claim. The claim runs from the location monument on which this notice is posted 20 feet in a northerly direction to the North endline, and 1480 feet in a southerly direction to the South endline. The claim boundaries are marked by six monuments, one at each corner and one at the center of each endline. The location monument on which this notice is posted is situated within Section 28, T8N, R2W, Yavapai County, Arizona, G&SRM, and is approximately 9532 feet West and 12099 feet North from the SE corner of Section 3, T7N, R2W, Yavapai County, Arizona, G&SRM. Any overlaps onto pre-existing lode claims, or private or State Land are acknowledged as pre-existing rights and that portion of said overlap is acknowledged as invalid.

The undersigned claims the ground as depicted on the map that is attached to a copy of this Notice of Location filed in the office of the Recorder, Yavapai County, Arizona.

The claim has been monumented in accordance with State and Federal law. Corner, end centers and location monuments are posts, 1-1/2" x 1-1/2" x 5' projecting at least 4' above the ground.

Located, dated and posted on the ground this 1st day of May, 2018.

KENNECOTT EXPLORATION COMPANY



By: Erik Best, Operating Officer

PHOENIX, ARIZONA

2018 JUL 23 P 3:22

RECEIVED  
BLM AZ STATE OFFICE

AMC451845





When recorded return to:  
Kennecott Exploration Company – Land Dept.  
2640 West 1700 South  
Salt Lake City, UT 84104

ARIZONA NOTICE OF LOCATION  
(LODE CLAIM)

NOTICE IS HEREBY GIVEN THAT KENNECOTT EXPLORATION COMPANY, whose mailing address is 2640 West 1700 South, Salt Lake City, UT 84104, by its undersigned representative, makes this location of the BH 047 Lode Mining Claim, in Yavapai County, Arizona.

The general course of the claim is from the North to South, and said claim is within the:

<u>Quarter</u>	<u>Section</u>	<u>Township</u>	<u>Range</u>
SW	28	8N	2W

Yavapai County, Arizona, G&SRM.

This claim is 1500 feet in length and 600 feet in width. This Notice of Location is posted on the centerline of the claim. The claim runs from the location monument on which this notice is posted 20 feet in a northerly direction to the North endline, and 1480 feet in a southerly direction to the South endline. The claim boundaries are marked by six monuments, one at each corner and one at the center of each endline. The location monument on which this notice is posted is situated within Section 28, T8N, R2W, Yavapai County, Arizona, G&SRM, and is approximately 8932 feet West and 12099 feet North from the SE corner of Section 3, T7N, R2W, Yavapai County, Arizona, G&SRM. Any overlaps onto pre-existing lode claims, or private or State Land are acknowledged as pre-existing rights and that portion of said overlap is acknowledged as invalid.

The undersigned claims the ground as depicted on the map that is attached to a copy of this Notice of Location filed in the office of the Recorder, Yavapai County, Arizona.

The claim has been monumented in accordance with State and Federal law. Corner, end centers and location monuments are posts, 1-1/2" x 1-1/2" x 5' projecting at least 4' above the ground.

Located, dated and posted on the ground this 1st day of May, 2018.

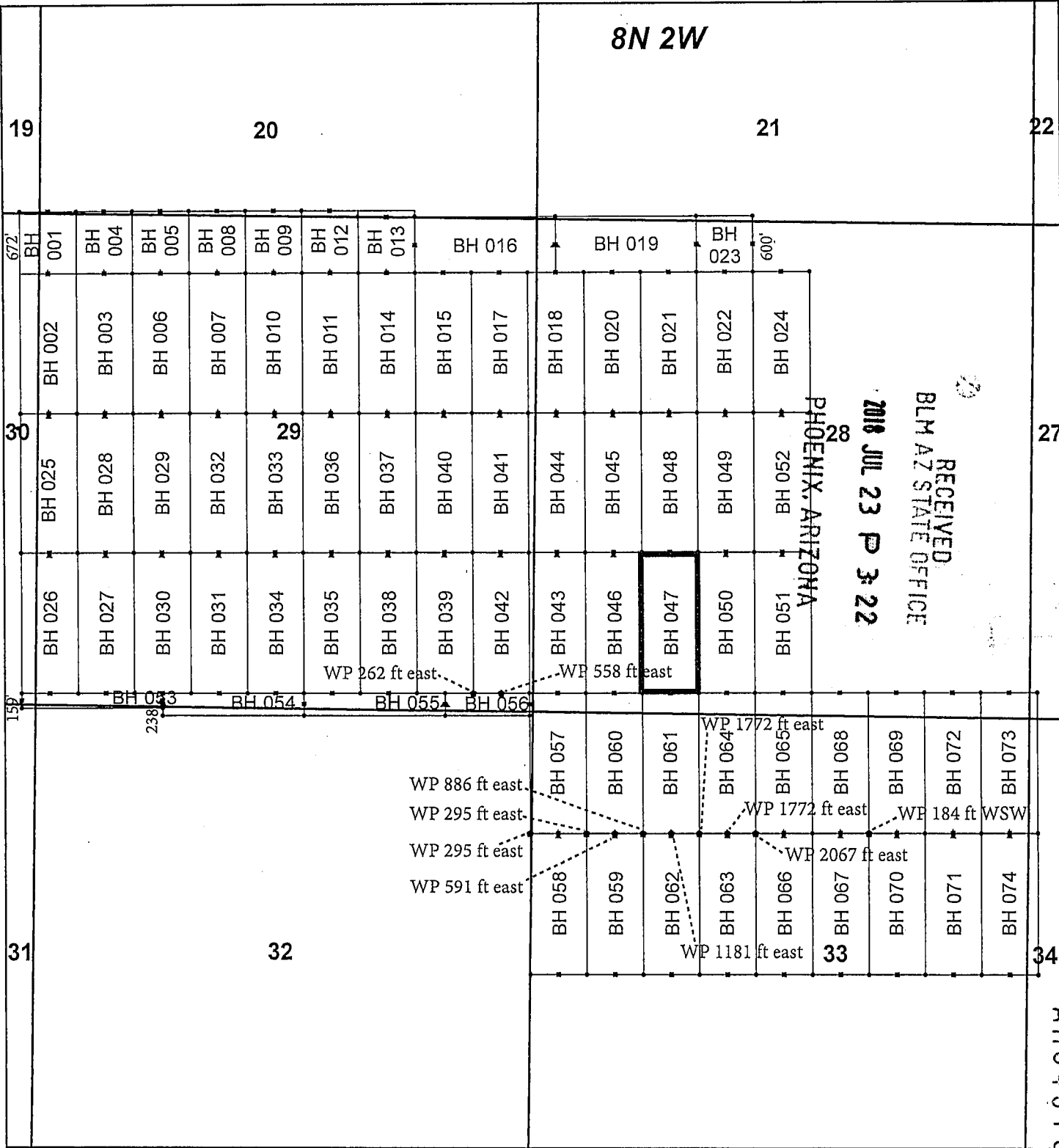
KENNECOTT EXPLORATION COMPANY

*ER*

By: Erik Best, Operating Officer

RECEIVED  
BLM AZ STATE OFFICE  
2018 JUL 23 P 3:22  
PHOENIX, ARIZONA

AMC 451846



## Buckhorn Claim Block, Arizona

Buckhorn - BH Lode Mining Claims  
T8N, R2W G&SRM  
Yavapai, Arizona  
Located May 1 - May 3, 2018

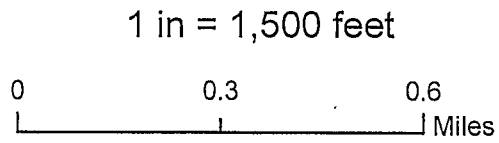
Monuments are 1-1/2" by 1-1/2" by 5' Wood Posts projecting at least four feet above the ground. Location Monuments are set 20' inside the Endline along the center of each claim, and are 1500' long X 600' wide unless otherwise depicted and as detailed in the attached Certificate of Location.

TIE POINT: The location monument of each claim is tied to the southeast corner of Section 3, Township 7N, Range 2W, G&SRM, Yavapai County, Arizona, its distance as shown on the attached Certificate of Location. Bearings and distance are grid north.

Any overlap onto pre-existing lode claims, or Private Land, is acknowledged as non-locatable, and any overlapping portion is acknowledged as invalid.

**Legend**

- Corners
- End Centers
- ▲ Location Monuments
- Witness Post
- Claim Boundary
- Section
- Township



Claims Filed By:  
Kennecott Exploration Company  
2640 West 1700 South  
Salt Lake City, UT 84104

When recorded return to:  
Kennecott Exploration Company – Land Dept.  
2640 West 1700 South  
Salt Lake City, UT 84104

ARIZONA NOTICE OF LOCATION  
(LODE CLAIM)

NOTICE IS HEREBY GIVEN THAT KENNECOTT EXPLORATION COMPANY, whose mailing address is 2640 West 1700 South, Salt Lake City, UT 84104, by its undersigned representative, makes this location of the BH 048 Lode Mining Claim, in Yavapai County, Arizona.

The general course of the claim is from the North to South, and said claim is within the:

<u>Quarter</u>	<u>Section</u>	<u>Township</u>	<u>Range</u>
NW	28	8N	2W
SW	28	8N	2W

Yavapai County, Arizona, G&SRM.

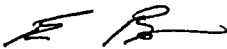
This claim is 1500 feet in length and 600 feet in width. This Notice of Location is posted on the centerline of the claim. The claim runs from the location monument on which this notice is posted 20 feet in a northerly direction to the North endline, and 1480 feet in a southerly direction to the South endline. The claim boundaries are marked by six monuments, one at each corner and one at the center of each endline. The location monument on which this notice is posted is situated within Section 28, T8N, R2W, Yavapai County, Arizona, G&SRM, and is approximately 8932 feet West and 13599 feet North from the SE corner of Section 3, T7N, R2W, Yavapai County, Arizona, G&SRM. Any overlaps onto pre-existing lode claims, or private or State Land are acknowledged as pre-existing rights and that portion of said overlap is acknowledged as invalid.

The undersigned claims the ground as depicted on the map that is attached to a copy of this Notice of Location filed in the office of the Recorder, Yavapai County, Arizona.

The claim has been monumented in accordance with State and Federal law. Corner, end centers and location monuments are posts, 1-1/2" x 1-1/2" x 5' projecting at least 4' above the ground.

Located, dated and posted on the ground this 1st day of May, 2018.

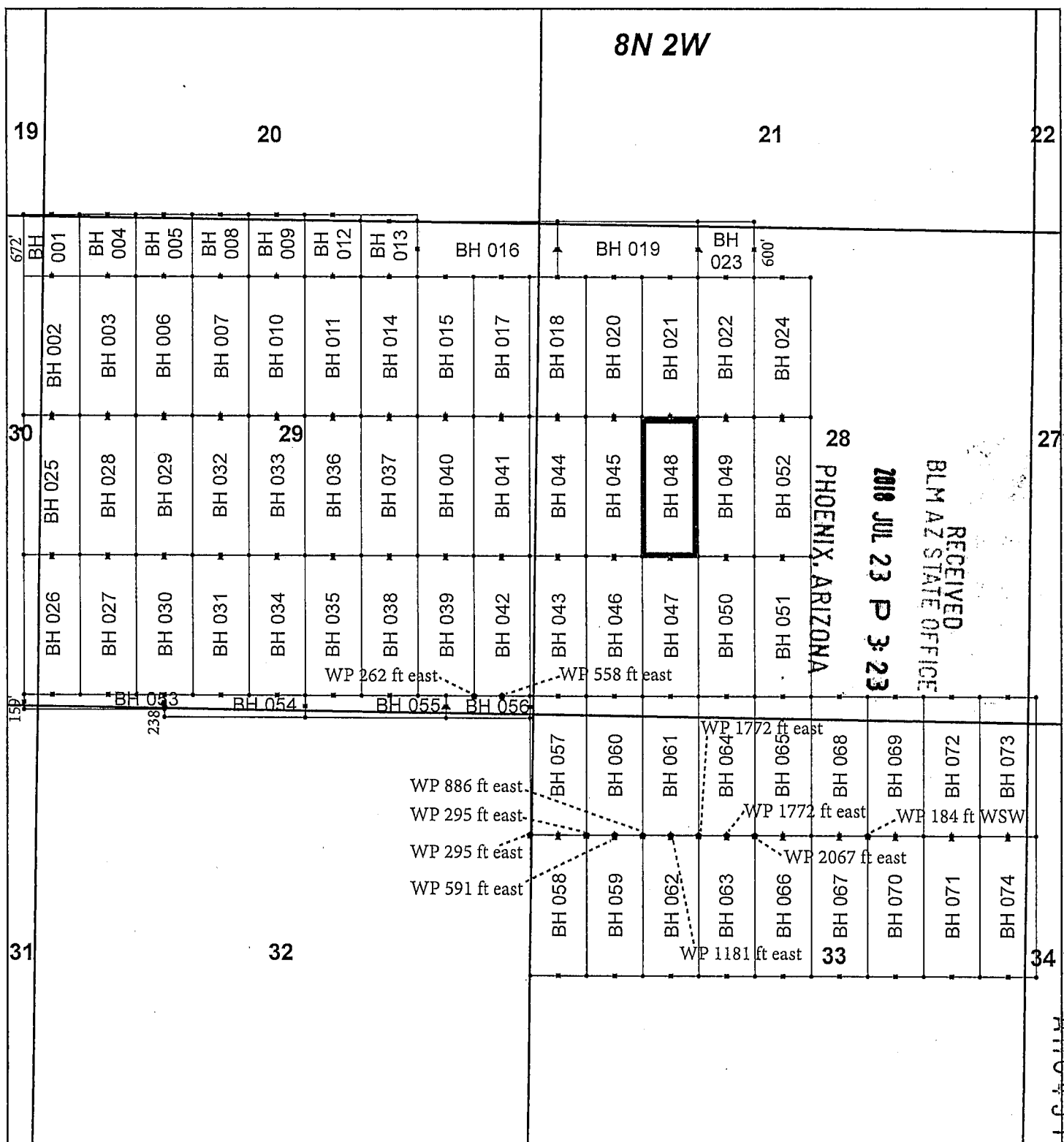
KENNECOTT EXPLORATION COMPANY



By: Erik Best, Operating Officer

RECEIVED  
BLM AZ STATE OFFICE  
2018 JUL 23 P 3:23  
PHOENIX, ARIZONA

ANC451847



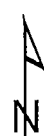
## Buckhorn Claim Block, Arizona

Buckhorn - BH Lode Mining Claims  
T8N, R2W G&SRM  
Yavapai, Arizona  
Located May 1 - May 3, 2018

Monuments are 1-1/2" by 1-1/2" by 5' Wood Posts projecting at least four feet above the ground. Location Monuments are set 20' inside the Endline along the center of each claim, and are 1500' long X 600' wide unless otherwise depicted and as detailed in the attached Certificate of Location.

TIE POINT: The location monument of each claim is tied to the southeast corner of Section 3, Township 7N, Range 2W, G&SRM, Yavapai County, Arizona, its distance as shown on the attached Certificate of Location. Bearings and distance are grid north.


Any overlap onto pre-existing lode claims, or Private Land, is acknowledged as non-locatable, and any overlapping portion is acknowledged as invalid.



**Legend**

- Corners
- End Centers
- ▲ Location Monuments
- Witness Post
- Claim Boundary
- Section
- Township

1 in = 1,500 feet



Claims Filed By-  
Kennecott Exploration Company  
2640 West 1700 South  
Salt Lake City, UT 84104

When recorded return to:  
Kennecott Exploration Company – Land Dept.  
2640 West 1700 South  
Salt Lake City, UT 84104

ARIZONA NOTICE OF LOCATION  
(LODE CLAIM)

NOTICE IS HEREBY GIVEN THAT KENNECOTT EXPLORATION COMPANY, whose mailing address is 2640 West 1700 South, Salt Lake City, UT 84104, by its undersigned representative, makes this location of the BH 049 Lode Mining Claim, in Yavapai County, Arizona.

The general course of the claim is from the North to South, and said claim is within the:

<u>Quarter</u>	<u>Section</u>	<u>Township</u>	<u>Range</u>
NW	28	8N	2W
SW	28	8N	2W
Yavapai County, Arizona, G&SRM.			

This claim is 1500 feet in length and 600 feet in width. This Notice of Location is posted on the centerline of the claim. The claim runs from the location monument on which this notice is posted 20 feet in a northerly direction to the North endline, and 1480 feet in a southerly direction to the South endline. The claim boundaries are marked by six monuments, one at each corner and one at the center of each endline. The location monument on which this notice is posted is situated within Section 28, T8N, R2W, Yavapai County, Arizona, G&SRM, and is approximately 8332 feet West and 13599 feet North from the SE corner of Section 3, T7N, R2W, Yavapai County, Arizona, G&SRM. Any overlaps onto pre-existing lode claims, or private or State Land are acknowledged as pre-existing rights and that portion of said overlap is acknowledged as invalid.

The undersigned claims the ground as depicted on the map that is attached to a copy of this Notice of Location filed in the office of the Recorder, Yavapai County, Arizona.

The claim has been monumented in accordance with State and Federal law. Corner, end centers and location monuments are posts, 1-1/2" x 1-1/2" x 5' projecting at least 4' above the ground.

Located, dated and posted on the ground this 1st day of May, 2018.

KENNECOTT EXPLORATION COMPANY



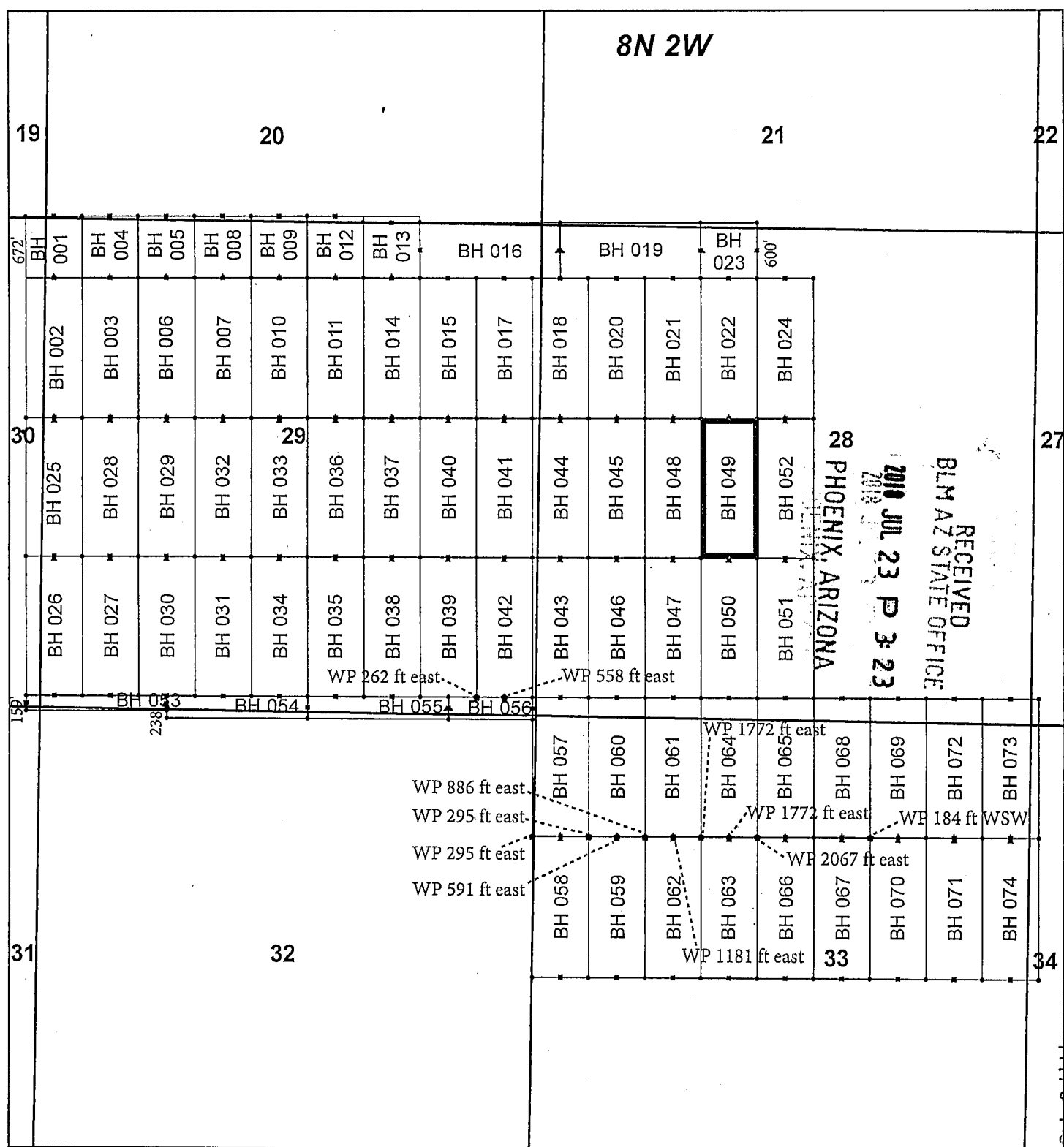
By: Erik Best, Operating Officer

PHOENIX, ARIZONA

2018 JUL 23 P 3:23

RECEIVED  
BLM AZ STATE OFFICE

AN C 451848



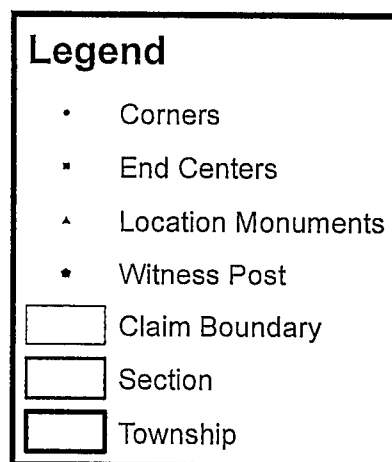
## Buckhorn Claim Block, Arizona

Buckhorn - BH Lode Mining Claims  
T8N, R2W G&SRM  
Yavapai, Arizona  
Located May 1 - May 3, 2018

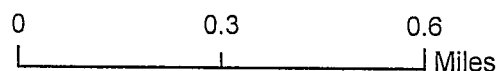
Monuments are 1-1/2" by 1-1/2" by 5' Wood Posts projecting at least four feet above the ground. Location Monuments are set 20' inside the Endline along the center of each claim, and are 1500' long X 600' wide unless otherwise depicted and as detailed in the attached Certificate of Location.

TIE POINT: The location monument of each claim is tied to the southeast corner of Section 3, Township 7N, Range 2W, G&SRM, Yavapai County, Arizona, its distance as shown on the attached Certificate of Location. Bearings and distance are grid north.

Any overlap onto pre-existing lode claims, or Private Land, is acknowledged as non-locatable, and any overlapping portion is acknowledged as invalid.



1 in = 1,500 feet



Claims Filed By-  
 Kennecott Exploration Company  
 2640 West 1700 South  
 Salt Lake City, UT 84104

When recorded return to:  
Kennecott Exploration Company – Land Dept.  
2640 West 1700 South  
Salt Lake City, UT 84104

ARIZONA NOTICE OF LOCATION  
(LODE CLAIM)

NOTICE IS HEREBY GIVEN THAT KENNECOTT EXPLORATION COMPANY, whose mailing address is 2640 West 1700 South, Salt Lake City, UT 84104, by its undersigned representative, makes this location of the BH 050 Lode Mining Claim, in Yavapai County, Arizona.

The general course of the claim is from the North to South, and said claim is within the:

<u>Quarter</u>	<u>Section</u>	<u>Township</u>	<u>Range</u>
SW	28	8N	2W
Yavapai County, Arizona, G&SRM.			

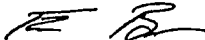
This claim is 1500 feet in length and 600 feet in width. This Notice of Location is posted on the centerline of the claim. The claim runs from the location monument on which this notice is posted 20 feet in a northerly direction to the North endline, and 1480 feet in a southerly direction to the South endline. The claim boundaries are marked by six monuments, one at each corner and one at the center of each endline. The location monument on which this notice is posted is situated within Section 28, T8N, R2W, Yavapai County, Arizona, G&SRM, and is approximately 8332 feet West and 12099 feet North from the SE corner of Section 3, T7N, R2W, Yavapai County, Arizona, G&SRM. Any overlaps onto pre-existing lode claims, or private or State Land are acknowledged as pre-existing rights and that portion of said overlap is acknowledged as invalid.

The undersigned claims the ground as depicted on the map that is attached to a copy of this Notice of Location filed in the office of the Recorder, Yavapai County, Arizona.

The claim has been monumented in accordance with State and Federal law. Corner, end centers and location monuments are posts, 1-1/2" x 1-1/2" x 5' projecting at least 4' above the ground.

Located, dated and posted on the ground this 1st day of May, 2018.

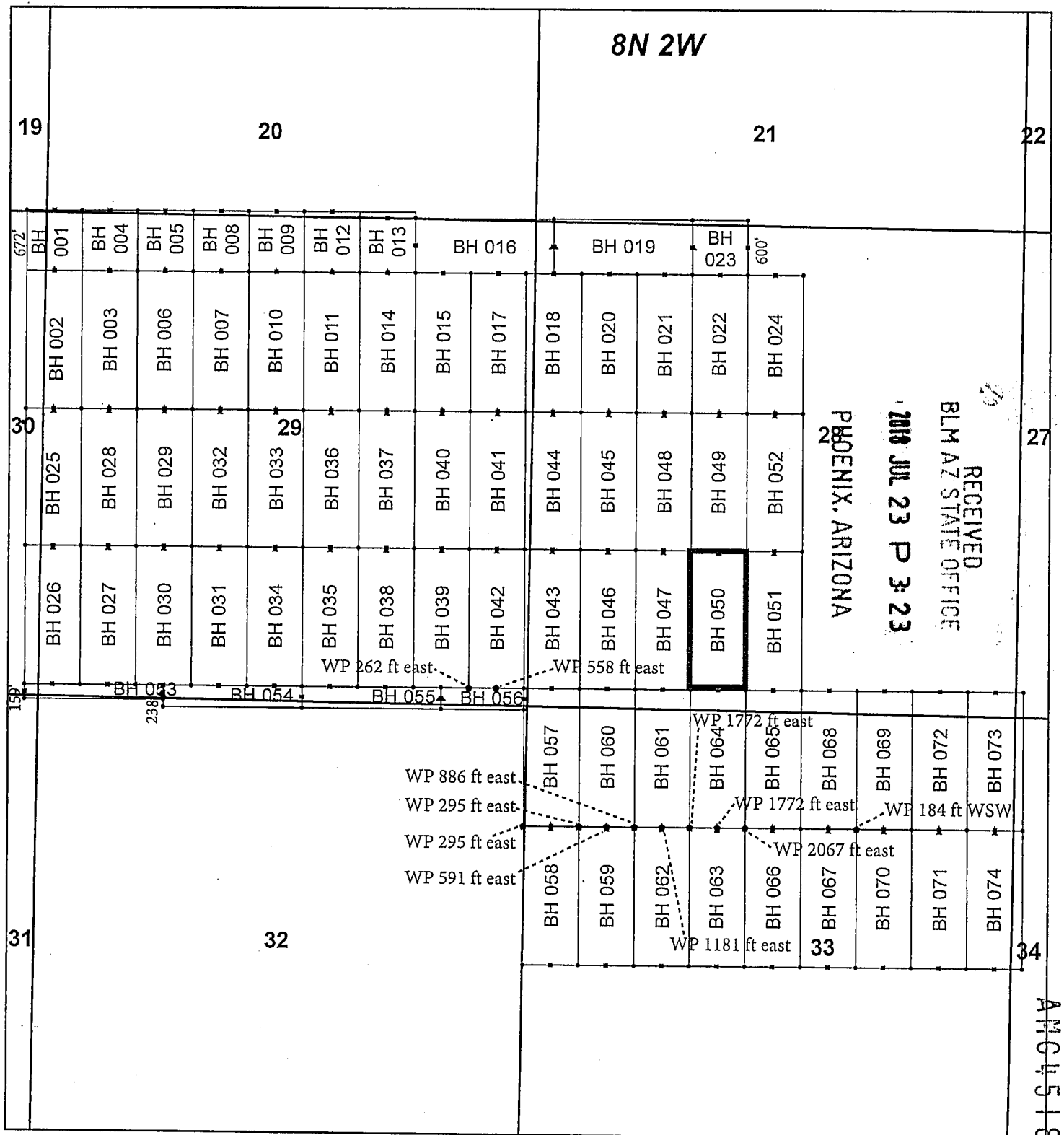
KENNECOTT EXPLORATION COMPANY



By: Erik Best, Operating Officer

RECEIVED  
BLM AZ STATE OFFICE  
2018 JUL 23 P 3:23  
PHOENIX, ARIZONA

AMC 451849



## Buckhorn Claim Block, Arizona

Buckhorn - BH Lode Mining Claims  
T8N, R2W G&SRM  
Yavapai, Arizona  
Located May 1 - May 3, 2018

Monuments are 1-1/2" by 1-1/2" by 5' Wood Posts projecting at least four feet above the ground. Location Monuments are set 20' inside the Endline along the center of each claim, and are 1500' long X 600' wide unless otherwise depicted and as detailed in the attached Certificate of Location.

**TIE POINT:** The location monument of each claim is tied to the southeast corner of Section 3, Township 7N, Range 2W, G&SRM, Yavapai County, Arizona, its distance as shown on the attached Certificate of Location. Bearings and distance are grid north.


Any overlap onto pre-existing lode claims, or Private Land, is acknowledged as non-locatable, and any overlapping portion is acknowledged as invalid.



**Legend**

- Corners
- End Centers
- ▲ Location Monuments
- Witness Post
- Claim Boundary
- Section
- Township

1 in = 1,500 feet



Claims Filed By-  
Kennecott Exploration Company  
2640 West 1700 South  
Salt Lake City, UT 84104



When recorded return to:  
Kennecott Exploration Company – Land Dept.  
2640 West 1700 South  
Salt Lake City, UT 84104

ARIZONA NOTICE OF LOCATION  
(LODE CLAIM)

NOTICE IS HEREBY GIVEN THAT KENNECOTT EXPLORATION COMPANY, whose mailing address is 2640 West 1700 South, Salt Lake City, UT 84104, by its undersigned representative, makes this location of the BH 051 Lode Mining Claim, in Yavapai County, Arizona.

The general course of the claim is from the North to South, and said claim is within the:

<u>Quarter</u>	<u>Section</u>	<u>Township</u>	<u>Range</u>
SE	28	8N	2W
SW	28	8N	2W

Yavapai County, Arizona, G&SRM.


This claim is 1500 feet in length and 600 feet in width. This Notice of Location is posted on the centerline of the claim. The claim runs from the location monument on which this notice is posted 20 feet in a northerly direction to the North endline, and 1480 feet in a southerly direction to the South endline. The claim boundaries are marked by six monuments, one at each corner and one at the center of each endline. The location monument on which this notice is posted is situated within Section 28, T8N, R2W, Yavapai County, Arizona, G&SRM, and is approximately 7732 feet West and 12099 feet North from the SE corner of Section 3, T7N, R2W, Yavapai County, Arizona, G&SRM. Any overlaps onto pre-existing lode claims, or private or State Land are acknowledged as pre-existing rights and that portion of said overlap is acknowledged as invalid.

The undersigned claims the ground as depicted on the map that is attached to a copy of this Notice of Location filed in the office of the Recorder, Yavapai County, Arizona.

The claim has been monumented in accordance with State and Federal law. Corner, end centers and location monuments are posts, 1-1/2" x 1-1/2" x 5' projecting at least 4' above the ground.

Located, dated and posted on the ground this 1st day of May, 2018.

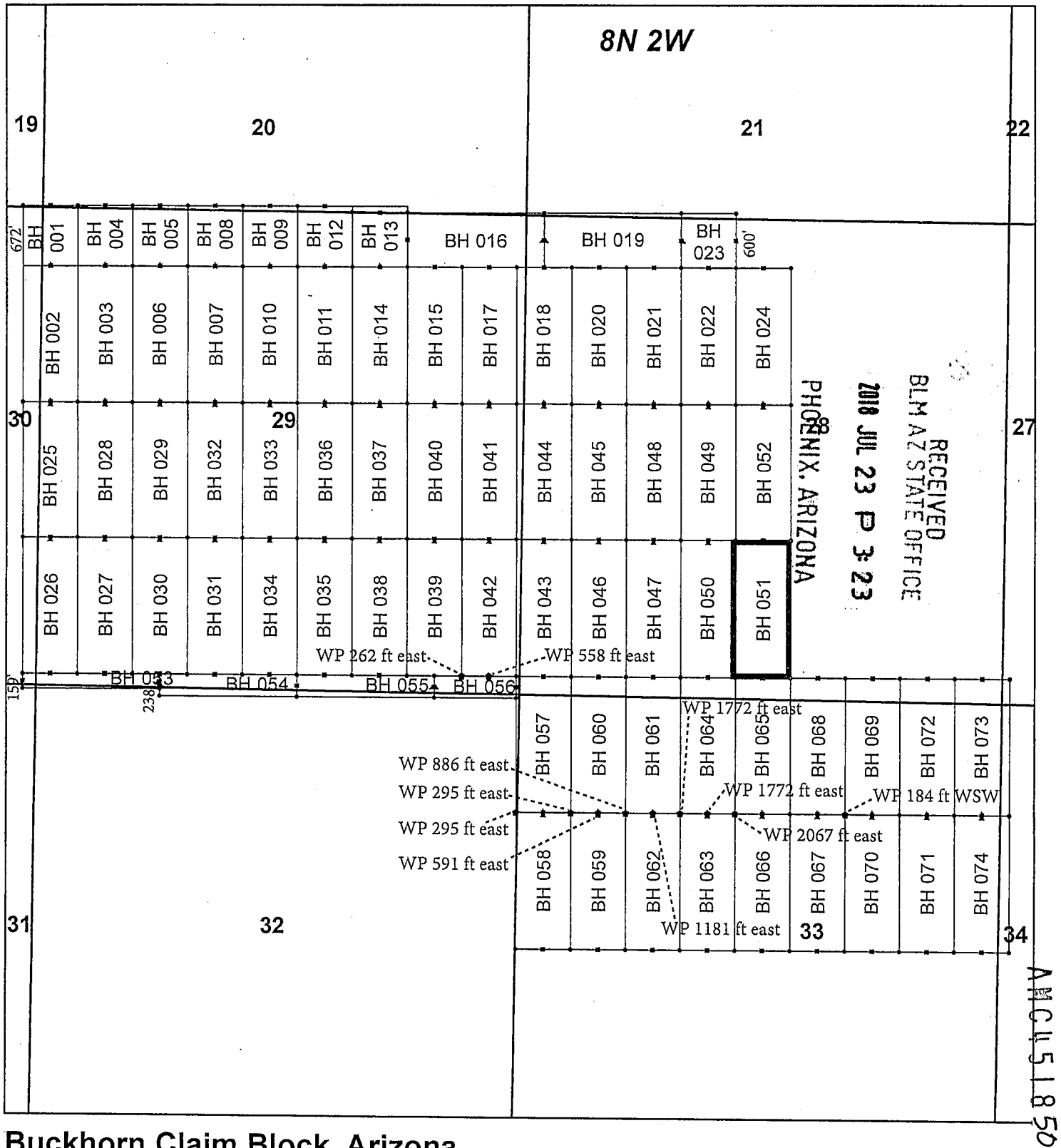
KENNECOTT EXPLORATION COMPANY



By: Erik Best, Operating Officer

RECEIVED  
BLM AZ STATE OFFICE  
2018 JUL 23 P 3:23  
PHOENIX, ARIZONA

AMC 451850



## Buckhorn Claim Block, Arizona

Buckhorn - BH Lode Mining Claims  
T8N, R2W G&SRM  
Yavapai, Arizona  
Located May 1 - May 3, 2018

Monuments are 1-1/2" by 1-1/2" by 5' Wood Posts projecting at least four feet above the ground. Location Monuments are set 20' inside the Endline along the center of each claim, and are 1500' long X 600' wide unless otherwise depicted and as detailed in the attached Certificate of Location.

TIE POINT: The location monument of each claim is tied to the southeast corner of Section 3, Township 7N, Range 2W, G&SRM, Yavapai County, Arizona, its distance as shown on the attached Certificate of Location. Bearings and distance are grid north.


Any overlap onto pre-existing lode claims, or Private Land, is acknowledged as non-locatable, and any overlapping portion is acknowledged as invalid.



**Legend**

- Corners
- End Centers
- ▲ Location Monuments
- Witness Post
- Claim Boundary
- Section
- Township

1 in = 1,500 feet



Claims Filed By-  
Kennecott Exploration Company  
2640 West 1700 South  
Salt Lake City, UT 84104

When recorded return to:  
Kennecott Exploration Company – Land Dept.  
2640 West 1700 South  
Salt Lake City, UT 84104

ARIZONA NOTICE OF LOCATION  
(LODE CLAIM)

NOTICE IS HEREBY GIVEN THAT KENNECOTT EXPLORATION COMPANY, whose mailing address is 2640 West 1700 South, Salt Lake City, UT 84104, by its undersigned representative, makes this location of the BH 052 Lode Mining Claim, in Yavapai County, Arizona.

The general course of the claim is from the North to South, and said claim is within the:

<u>Quarter</u>	<u>Section</u>	<u>Township</u>	<u>Range</u>
NE	28	8N	2W
NW	28	8N	2W
SW	28	8N	2W
SE	28	8N	2W

Yavapai County, Arizona, G&SRM.

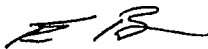
This claim is 1500 feet in length and 600 feet in width. This Notice of Location is posted on the centerline of the claim. The claim runs from the location monument on which this notice is posted 20 feet in a northerly direction to the North endline, and 1480 feet in a southerly direction to the South endline. The claim boundaries are marked by six monuments, one at each corner and one at the center of each endline. The location monument on which this notice is posted is situated within Section 28, T8N, R2W, Yavapai County, Arizona, G&SRM, and is approximately 7732 feet West and 13599 feet North from the SE corner of Section 3, T7N, R2W, Yavapai County, Arizona, G&SRM. Any overlaps onto pre-existing lode claims, or private or State Land are acknowledged as pre-existing rights and that portion of said overlap is acknowledged as invalid.

The undersigned claims the ground as depicted on the map that is attached to a copy of this Notice of Location filed in the office of the Recorder, Yavapai County, Arizona.

The claim has been monumented in accordance with State and Federal law. Corner, end centers and location monuments are posts, 1-1/2" x 1-1/2" x 5' projecting at least 4' above the ground.

Located, dated and posted on the ground this 1st day of May, 2018.

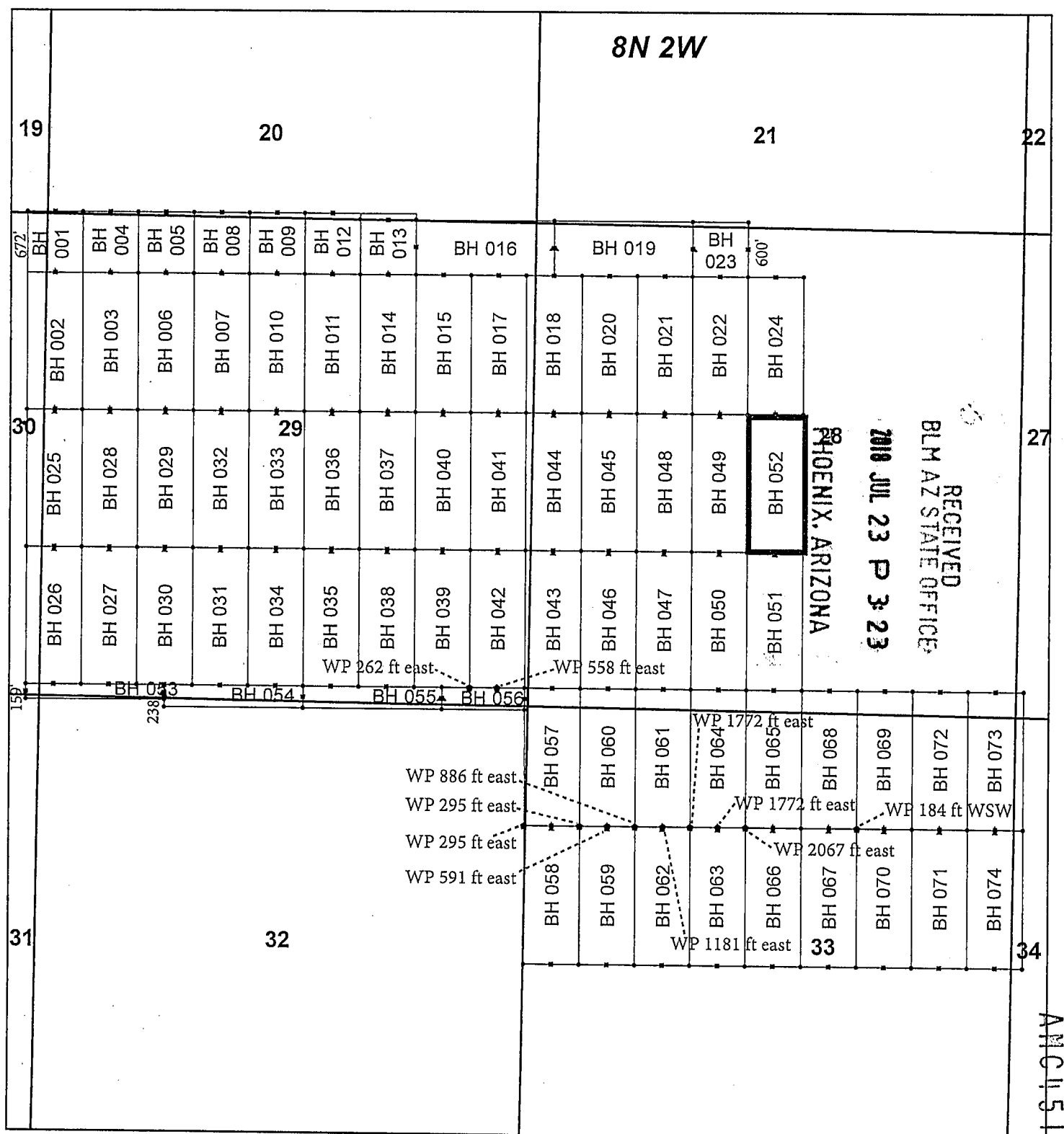
KENNECOTT EXPLORATION COMPANY



By: Erik Best, Operating Officer

RECEIVED  
BLM AZ STATE OFFICE  
2018 JUL 23 P 3:23  
PHOENIX, ARIZONA

ANC451857



## Buckhorn Claim Block, Arizona

Buckhorn - BH Lode Mining Claims  
T8N, R2W G&SRM  
Yavapai, Arizona  
Located May 1 - May 3, 2018

Monuments are 1-1/2" by 1-1/2" by 5' Wood Posts projecting at least four feet above the ground. Location Monuments are set 20' inside the Endline along the center of each claim, and are 1500' long X 600' wide unless otherwise depicted and as detailed in the attached Certificate of Location.

**TIE POINT:** The location monument of each claim is tied to the southeast corner of Section 3, Township 7N, Range 2W, G&SRM, Yavapai County, Arizona, its distance as shown on the attached Certificate of Location. Bearings and distance are grid north.

Any overlap onto pre-existing lode claims, or Private Land, is acknowledged as non-locatable, and any overlapping portion is acknowledged as invalid.

**Legend**

- Corners
- End Centers
- ▲ Location Monuments
- Witness Post
- Claim Boundary
- Section
- Township

1 in = 1,500 feet

0 0.3 0.6 Miles

Claims Filed By-  
Kennecott Exploration Company  
2640 West 1700 South  
Salt Lake City, UT 84104

When recorded return to:  
Kennecott Exploration Company – Land Dept.  
2640 West 1700 South  
Salt Lake City, UT 84104

ARIZONA NOTICE OF LOCATION  
(LODE CLAIM)

NOTICE IS HEREBY GIVEN THAT KENNECOTT EXPLORATION COMPANY, whose mailing address is 2640 West 1700 South, Salt Lake City, UT 84104, by its undersigned representative, makes this location of the BH 053 Lode Mining Claim, in Yavapai County, Arizona.

The general course of the claim is from the East to West, and said claim is within the:

<u>Quarter</u>	<u>Section</u>	<u>Township</u>	<u>Range</u>
SW	29	8N	2W
SE	30	8N	2W
NE	31	8N	2W
NW	32	8N	2W

Yavapai County, Arizona, G&SRM.

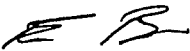
This claim is 1500 feet in length and 159 feet in width. This Notice of Location is posted on the centerline of the claim. The claim runs from the location monument on which this notice is posted 20 feet in a easterly direction to the East endline, and 1480 feet in a westerly direction to the West endline. The claim boundaries are marked by six monuments, one at each corner and one at the center of each endline. The location monument on which this notice is posted is situated within Section 29, T8N, R2W, Yavapai County, Arizona, G&SRM, and is approximately 14353 feet West and 10540 feet North from the SE corner of Section 3, T7N, R2W, Yavapai County, Arizona, G&SRM. Any overlaps onto pre-existing lode claims, or private or State Land are acknowledged as pre-existing rights and that portion of said overlap is acknowledged as invalid.

The undersigned claims the ground as depicted on the map that is attached to a copy of this Notice of Location filed in the office of the Recorder, Yavapai County, Arizona.

The claim has been monumented in accordance with State and Federal law. Corner, end centers and location monuments are posts, 1-1/2" x 1-1/2" x 5' projecting at least 4' above the ground.

Located, dated and posted on the ground this 2nd day of May, 2018.

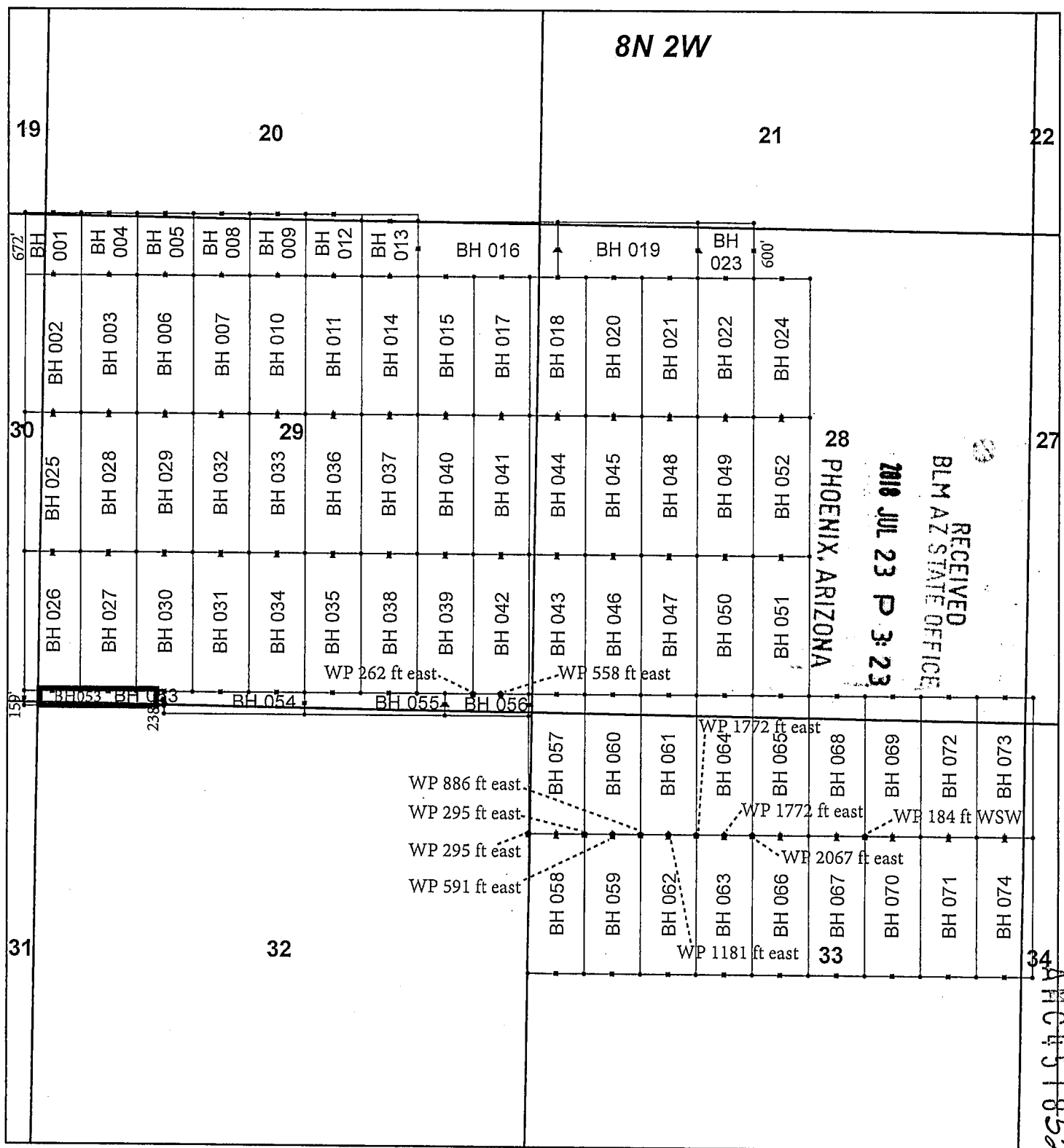
KENNECOTT EXPLORATION COMPANY



By: Erik Best, Operating Officer

RECEIVED  
BLM AZ STATE OFFICE  
2018 JUL 23 P 3:23  
PHOENIX, ARIZONA

AMC451852



## Buckhorn Claim Block, Arizona

Buckhorn - BH Lode Mining Claims  
T8N, R2W G&SRM  
Yavapai, Arizona  
Located May 1 - May 3, 2018

Monuments are 1-1/2" by 1-1/2" by 5' Wood Posts projecting at least four feet above the ground. Location Monuments are set 20' inside the Endline along the center of each claim, and are 1500' long X 600' wide unless otherwise depicted and as detailed in the attached Certificate of Location.

TIE POINT: The location monument of each claim is tied to the southeast corner of Section 3, Township 7N, Range 2W, G&SRM, Yavapai County, Arizona, its distance as shown on the attached Certificate of Location. Bearings and distance are grid north.


Any overlap onto pre-existing lode claims, or Private Land, is acknowledged as non-locatable, and any overlapping portion is acknowledged as invalid.



**Legend**

- Corners
- End Centers
- ▲ Location Monuments
- Witness Post
- Claim Boundary
- Section
- Township

1 in = 1,500 feet



Claims Filed By-  
Kennecott Exploration Company  
2640 West 1700 South  
Salt Lake City, UT 84104

When recorded return to:  
Kennecott Exploration Company – Land Dept.  
2640 West 1700 South  
Salt Lake City, UT 84104

ARIZONA NOTICE OF LOCATION  
(LODE CLAIM)

NOTICE IS HEREBY GIVEN THAT KENNECOTT EXPLORATION COMPANY, whose mailing address is 2640 West 1700 South, Salt Lake City, UT 84104, by its undersigned representative, makes this location of the BH 054 Lode Mining Claim, in Yavapai County, Arizona.

The general course of the claim is from the East to West, and said claim is within the:

<u>Quarter</u>	<u>Section</u>	<u>Township</u>	<u>Range</u>
SW	29	8N	2W
SE	29	8N	2W
NE	32	8N	2W
NW	32	8N	2W

Yavapai County, Arizona, G&SRM.


This claim is 1500 feet in length and 238 feet in width. This Notice of Location is posted on the centerline of the claim. The claim runs from the location monument on which this notice is posted 1480 feet in a easterly direction to the East endline, and 20 feet in a westerly direction to the West endline. The claim boundaries are marked by six monuments, one at each corner and one at the center of each endline. The location monument on which this notice is posted is situated within Section 29, T8N, R2W, Yavapai County, Arizona, G&SRM, and is approximately 14313 feet West and 10500 feet North from the SE corner of Section 3, T7N, R2W, Yavapai County, Arizona, G&SRM. Any overlaps onto pre-existing lode claims, or private or State Land are acknowledged as pre-existing rights and that portion of said overlap is acknowledged as invalid.

The undersigned claims the ground as depicted on the map that is attached to a copy of this Notice of Location filed in the office of the Recorder, Yavapai County, Arizona.

The claim has been monumented in accordance with State and Federal law. Corner, end centers and location monuments are posts, 1-1/2" x 1-1/2" x 5' projecting at least 4' above the ground.

Located, dated and posted on the ground this 2nd day of May, 2018.

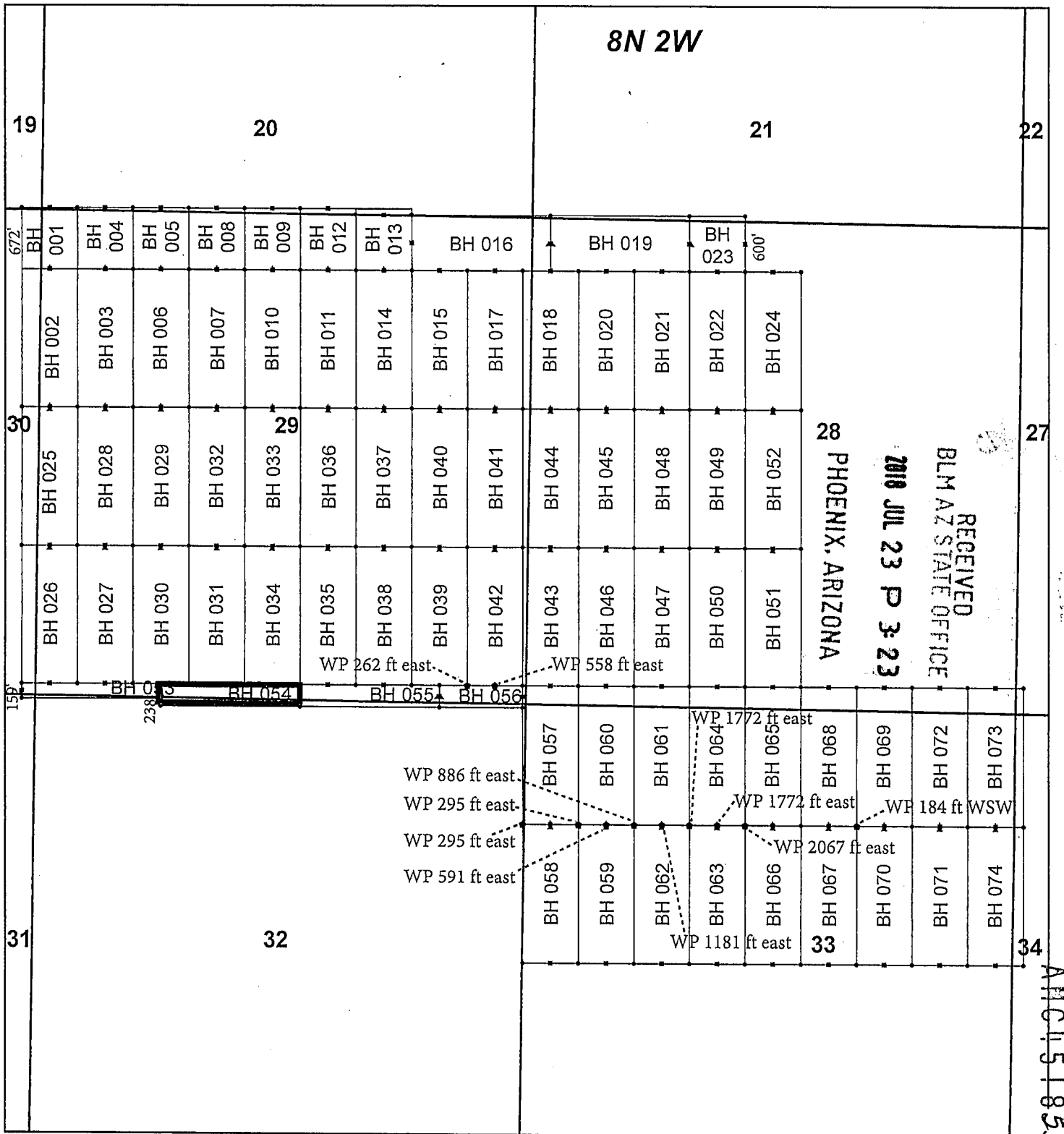
KENNECOTT EXPLORATION COMPANY



By: Erik Best, Operating Officer

RECEIVED  
BLM AZ STATE OFFICE  
2018 JUL 23 P 3:23  
PHOENIX, ARIZONA

AHC451853



## Buckhorn Claim Block, Arizona

Buckhorn - BH Lode Mining Claims  
T8N, R2W G&SRM  
Yavapai, Arizona  
Located May 1 - May 3, 2018

Monuments are 1-1/2" by 1-1/2" by 5' Wood Posts projecting at least four feet above the ground. Location Monuments are set 20' inside the Endline along the center of each claim, and are 1500' long X 600' wide unless otherwise depicted and as detailed in the attached Certificate of Location.

TIE POINT: The location monument of each claim is tied to the southeast corner of Section 3, Township 7N, Range 2W, G&SRM, Yavapai County, Arizona, its distance as shown on the attached Certificate of Location. Bearings and distance are grid north.


Any overlap onto pre-existing lode claims, or Private Land, is acknowledged as non-locatable, and any overlapping portion is acknowledged as invalid.



**Legend**

- Corners
- End Centers
- ▲ Location Monuments
- Witness Post
- Claim Boundary
- Section
- Township

1 in = 1,500 feet



Claims Filed By:  
Kennecott Exploration Company  
2640 West 1700 South  
Salt Lake City, UT 84104



When recorded return to:  
Kennecott Exploration Company – Land Dept.  
2640 West 1700 South  
Salt Lake City, UT 84104

ARIZONA NOTICE OF LOCATION  
(LODE CLAIM)

NOTICE IS HEREBY GIVEN THAT KENNECOTT EXPLORATION COMPANY, whose mailing address is 2640 West 1700 South, Salt Lake City, UT 84104, by its undersigned representative, makes this location of the BH 055 Lode Mining Claim, in Yavapai County, Arizona.

The general course of the claim is from the East to West, and said claim is within the:

<u>Quarter</u>	<u>Section</u>	<u>Township</u>	<u>Range</u>
SE	29	8N	2W
NE	32	8N	2W

Yavapai County, Arizona, G&SRM.


This claim is 1500 feet in length and 238 feet in width. This Notice of Location is posted on the centerline of the claim. The claim runs from the location monument on which this notice is posted 20 feet in a easterly direction to the East endline, and 1480 feet in a westerly direction to the West endline. The claim boundaries are marked by six monuments, one at each corner and one at the center of each endline. The location monument on which this notice is posted is situated within Section 29, T8N, R2W, Yavapai County, Arizona, G&SRM, and is approximately 11353 feet West and 10500 feet North from the SE corner of Section 3, T7N, R2W, Yavapai County, Arizona, G&SRM. Any overlaps onto pre-existing lode claims, or private or State Land are acknowledged as pre-existing rights and that portion of said overlap is acknowledged as invalid.

The undersigned claims the ground as depicted on the map that is attached to a copy of this Notice of Location filed in the office of the Recorder, Yavapai County, Arizona.

The claim has been monumented in accordance with State and Federal law. Corner, end centers and location monuments are posts, 1-1/2" x 1-1/2" x 5' projecting at least 4' above the ground.

Located, dated and posted on the ground this 2nd day of May, 2018.

KENNECOTT EXPLORATION COMPANY



By: Erik Best, Operating Officer

RECEIVED  
BLM AZ STATE OFFICE  
2018 JUL 23 P 3:23  
PHOENIX, ARIZONA

AMC451854



When recorded return to:  
Kennecott Exploration Company – Land Dept.  
2640 West 1700 South  
Salt Lake City, UT 84104

ARIZONA NOTICE OF LOCATION  
(LODE CLAIM)

NOTICE IS HEREBY GIVEN THAT KENNECOTT EXPLORATION COMPANY, whose mailing address is 2640 West 1700 South, Salt Lake City, UT 84104, by its undersigned representative, makes this location of the BH 056 Lode Mining Claim, in Yavapai County, Arizona.

The general course of the claim is from the East to West, and said claim is within the:

<u>Quarter</u>	<u>Section</u>	<u>Township</u>	<u>Range</u>
SE	29	8N	2W
NE	32	8N	2W
Yavapai County, Arizona, G&SRM.			

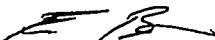
This claim is 900 feet in length and 238 feet in width. This Notice of Location is posted on the centerline of the claim. The claim runs from the location monument on which this notice is posted 880 feet in a easterly direction to the East endline, and 20 feet in a westerly direction to the West endline. The claim boundaries are marked by six monuments, one at each corner and one at the center of each endline. The location monument on which this notice is posted is situated within Section 29, T8N, R2W, Yavapai County, Arizona, G&SRM, and is approximately 11313 feet West and 10500 feet North from the SE corner of Section 3, T7N, R2W, Yavapai County, Arizona, G&SRM. Any overlaps onto pre-existing lode claims, or private or State Land are acknowledged as pre-existing rights and that portion of said overlap is acknowledged as invalid.

The undersigned claims the ground as depicted on the map that is attached to a copy of this Notice of Location filed in the office of the Recorder, Yavapai County, Arizona.

The claim has been monumented in accordance with State and Federal law. Corner, end centers and location monuments are posts, 1-1/2" x 1-1/2" x 5' projecting at least 4' above the ground.

Located, dated and posted on the ground this 2nd day of May, 2018.

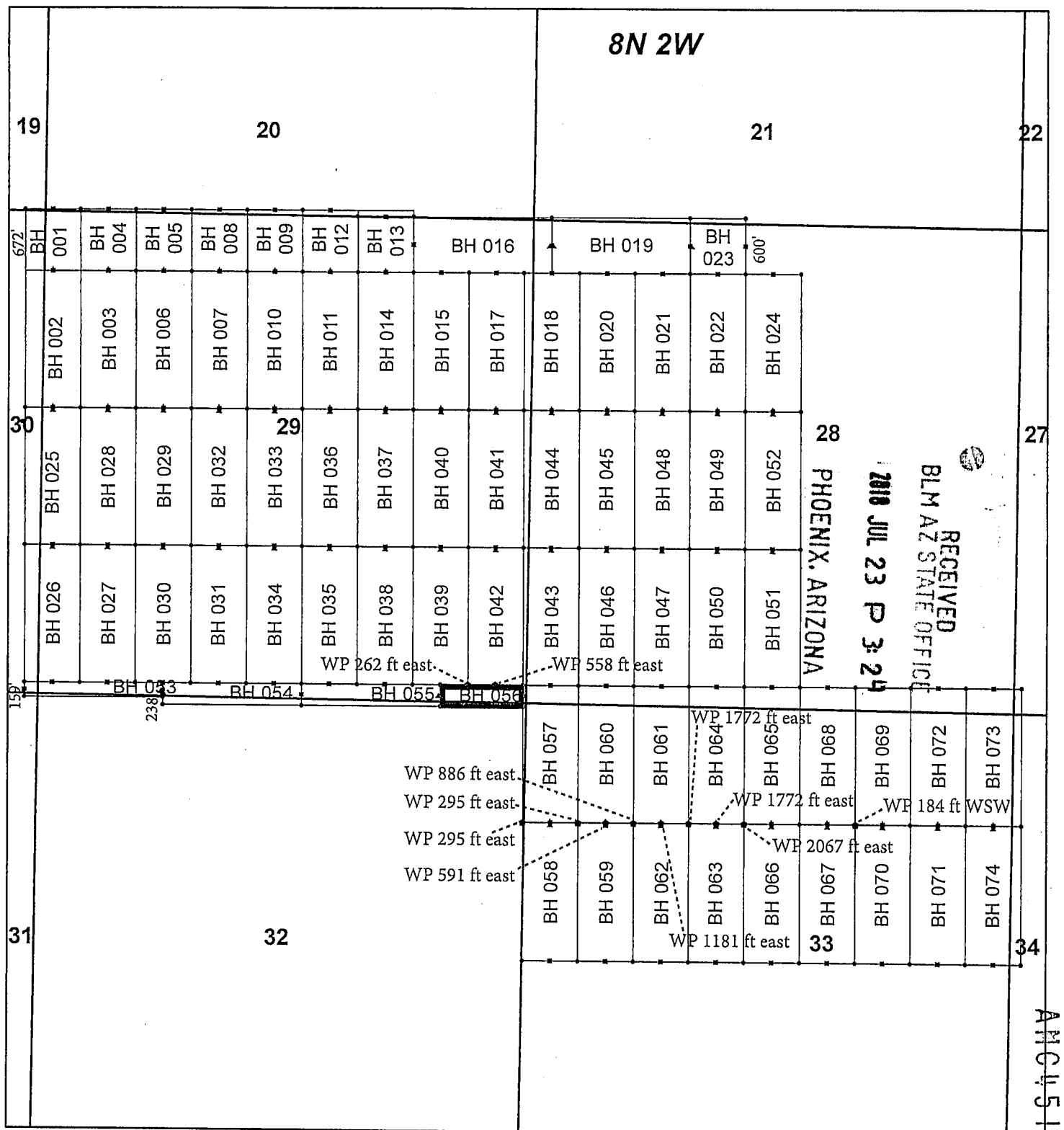
KENNECOTT EXPLORATION COMPANY



By: Erik Best, Operating Officer

RECEIVED  
BLM AZ STATE OFFICE  
2018 JUL 23 P 3:24  
PHOENIX, ARIZONA

ANC451855



## Buckhorn Claim Block, Arizona

Buckhorn - BH Lode Mining Claims  
T8N, R2W G&SRM  
Yavapai, Arizona  
Located May 1 - May 3, 2018

Monuments are 1-1/2" by 1-1/2" by 5' Wood Posts projecting at least four feet above the ground. Location Monuments are set 20' inside the Endline along the center of each claim, and are 1500' long X 600' wide unless otherwise depicted and as detailed in the attached Certificate of Location.

TIE POINT: The location monument of each claim is tied to the southeast corner of Section 3, Township 7N, Range 2W, G&SRM, Yavapai County, Arizona, its distance as shown on the attached Certificate of Location. Bearings and distance are grid north.

Any overlap onto pre-existing lode claims, or Private Land, is acknowledged as non-locatable, and any overlapping portion is acknowledged as invalid.

### Legend

- Corners
- End Centers
- ▲ Location Monuments
- Witness Post

- Claim Boundary
- Section
- Township

1 in = 1,500 feet

0 0.3 0.6  
Miles

Claims Filed By-  
Kennecott Exploration Company  
2640 West 1700 South  
Salt Lake City, UT 84104

When recorded return to:  
Kennecott Exploration Company – Land Dept.  
2640 West 1700 South  
Salt Lake City, UT 84104

ARIZONA NOTICE OF LOCATION  
(LODE CLAIM)

NOTICE IS HEREBY GIVEN THAT KENNECOTT EXPLORATION COMPANY, whose mailing address is 2640 West 1700 South, Salt Lake City, UT 84104, by its undersigned representative, makes this location of the BH 057 Lode Mining Claim, in Yavapai County, Arizona.

The general course of the claim is from the North to South, and said claim is within the:

<u>Quarter</u>	<u>Section</u>	<u>Township</u>	<u>Range</u>
NW	33	8N	2W
SW	28	8N	2W
SE	29	8N	2W
NE	32	8N	2W

Yavapai County, Arizona, G&SRM.

This claim is 1500 feet in length and 600 feet in width. This Notice of Location is posted on the centerline of the claim. The claim runs from the location monument on which this notice is posted 1480 feet in a northerly direction to the North endline, and 20 feet in a southerly direction to the South endline. The claim boundaries are marked by six monuments, one at each corner and one at the center of each endline. The location monument on which this notice is posted is situated within Section 33, T8N, R2W, Yavapai County, Arizona, G&SRM, and is approximately 10132 feet West and 9139 feet North from the SE corner of Section 3, T7N, R2W, Yavapai County, Arizona, G&SRM. Any overlaps onto pre-existing lode claims, or private or State Land are acknowledged as pre-existing rights and that portion of said overlap is acknowledged as invalid. Witness Posts: SW Cor is 295' west; SE Cor is 295' east.

The undersigned claims the ground as depicted on the map that is attached to a copy of this Notice of Location filed in the office of the Recorder, Yavapai County, Arizona.

The claim has been monumented in accordance with State and Federal law. Corner, end centers and location monuments are posts, 1-1/2" x 1-1/2" x 5' projecting at least 4' above the ground.

Located, dated and posted on the ground this 3rd day of May, 2018.

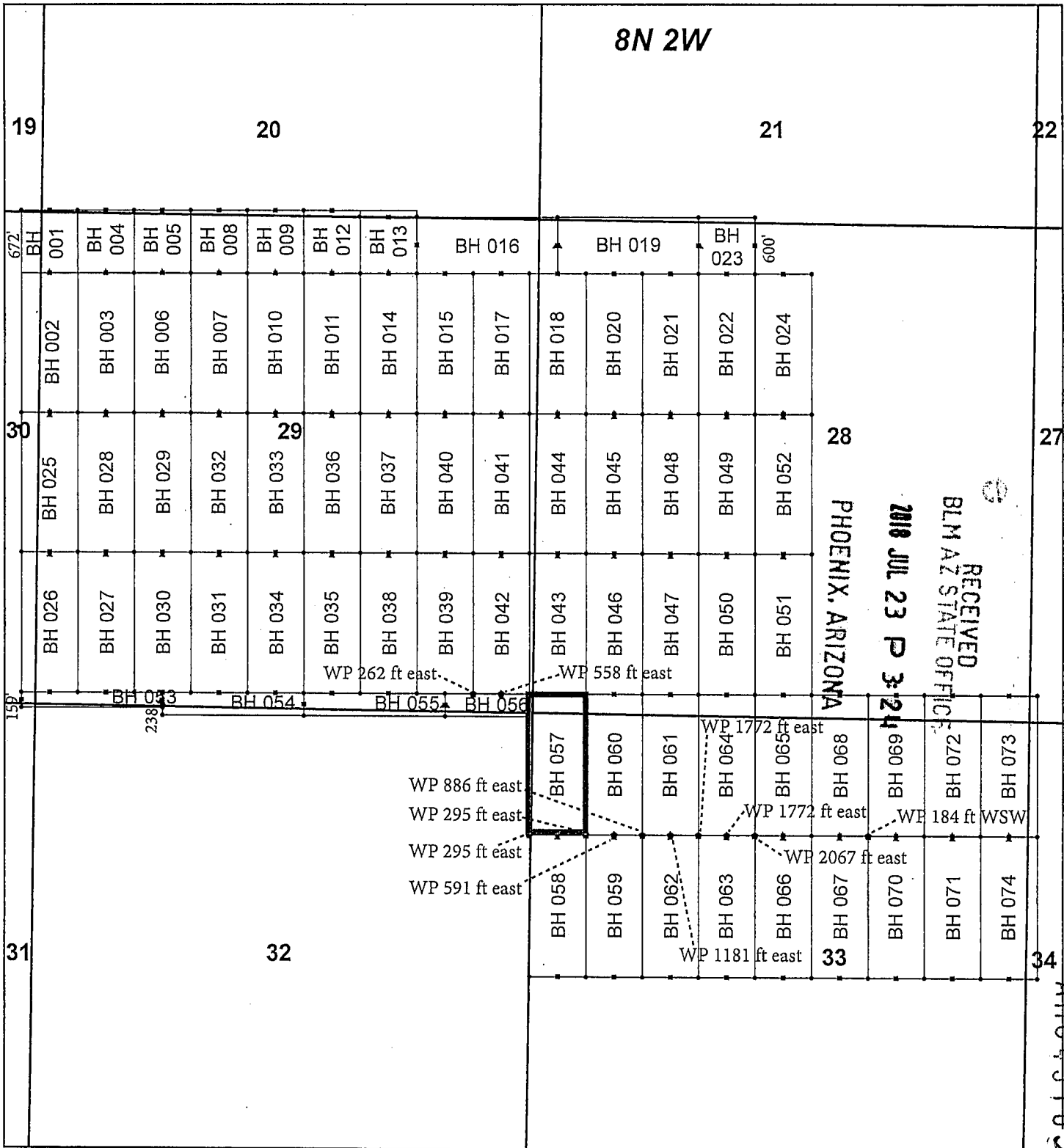
KENNECOTT EXPLORATION COMPANY



By: Erik Best, Operating Officer

RECEIVED  
BLM AZ STATE OFFICE  
2018 JUL 23 P 3:24  
PHOENIX, ARIZONA

AHC451856



## Buckhorn Claim Block, Arizona

Buckhorn - BH Lode Mining Claims  
T8N, R2W G&SRM  
Yavapai, Arizona  
Located May 1 - May 3, 2018

Monuments are 1-1/2" by 1-1/2" by 5' Wood Posts projecting at least four feet above the ground. Location Monuments are set 20' inside the Endline along the center of each claim, and are 1500' long X 600' wide unless otherwise depicted and as detailed in the attached Certificate of Location.

TIE POINT: The location monument of each claim is tied to the southeast corner of Section 3, Township 7N, Range 2W, G&SRM, Yavapai County, Arizona, its distance as shown on the attached Certificate of Location. Bearings and distance are grid north.


Any overlap onto pre-existing lode claims, or Private Land, is acknowledged as non-locatable, and any overlapping portion is acknowledged as invalid.



**Legend**

- Corners
- End Centers
- ▲ Location Monuments
- Witness Post
- Claim Boundary
- Section
- Township

1 in = 1,500 feet



Claims Filed By:  
Kennecott Exploration Company  
2640 West 1700 South  
Salt Lake City, UT 84104

When recorded return to:  
Kennecott Exploration Company – Land Dept.  
2640 West 1700 South  
Salt Lake City, UT 84104

ARIZONA NOTICE OF LOCATION  
(LODE CLAIM)

NOTICE IS HEREBY GIVEN THAT KENNECOTT EXPLORATION COMPANY, whose mailing address is 2640 West 1700 South, Salt Lake City, UT 84104, by its undersigned representative, makes this location of the BH 058 Lode Mining Claim, in Yavapai County, Arizona.

The general course of the claim is from the North to South, and said claim is within the:

<u>Quarter</u>	<u>Section</u>	<u>Township</u>	<u>Range</u>
NW	33	8N	2W
SW	33	8N	2W

Yavapai County, Arizona, G&SRM.

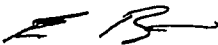
This claim is 1500 feet in length and 600 feet in width. This Notice of Location is posted on the centerline of the claim. The claim runs from the location monument on which this notice is posted 20 feet in a northerly direction to the North endline, and 1480 feet in a southerly direction to the South endline. The claim boundaries are marked by six monuments, one at each corner and one at the center of each endline. The location monument on which this notice is posted is situated within Section 33, T8N, R2W, Yavapai County, Arizona, G&SRM, and is approximately 10132 feet West and 9099 feet North from the SE corner of Section 3, T7N, R2W, Yavapai County, Arizona, G&SRM. Any overlaps onto pre-existing lode claims, or private or State Land are acknowledged as pre-existing rights and that portion of said overlap is acknowledged as invalid. Witness Posts: NW Cor is 295' west; NE Cor is 295' east.

The undersigned claims the ground as depicted on the map that is attached to a copy of this Notice of Location filed in the office of the Recorder, Yavapai County, Arizona.

The claim has been monumented in accordance with State and Federal law. Corner, end centers and location monuments are posts, 1-1/2" x 1-1/2" x 5' projecting at least 4' above the ground.

Located, dated and posted on the ground this 3rd day of May, 2018.

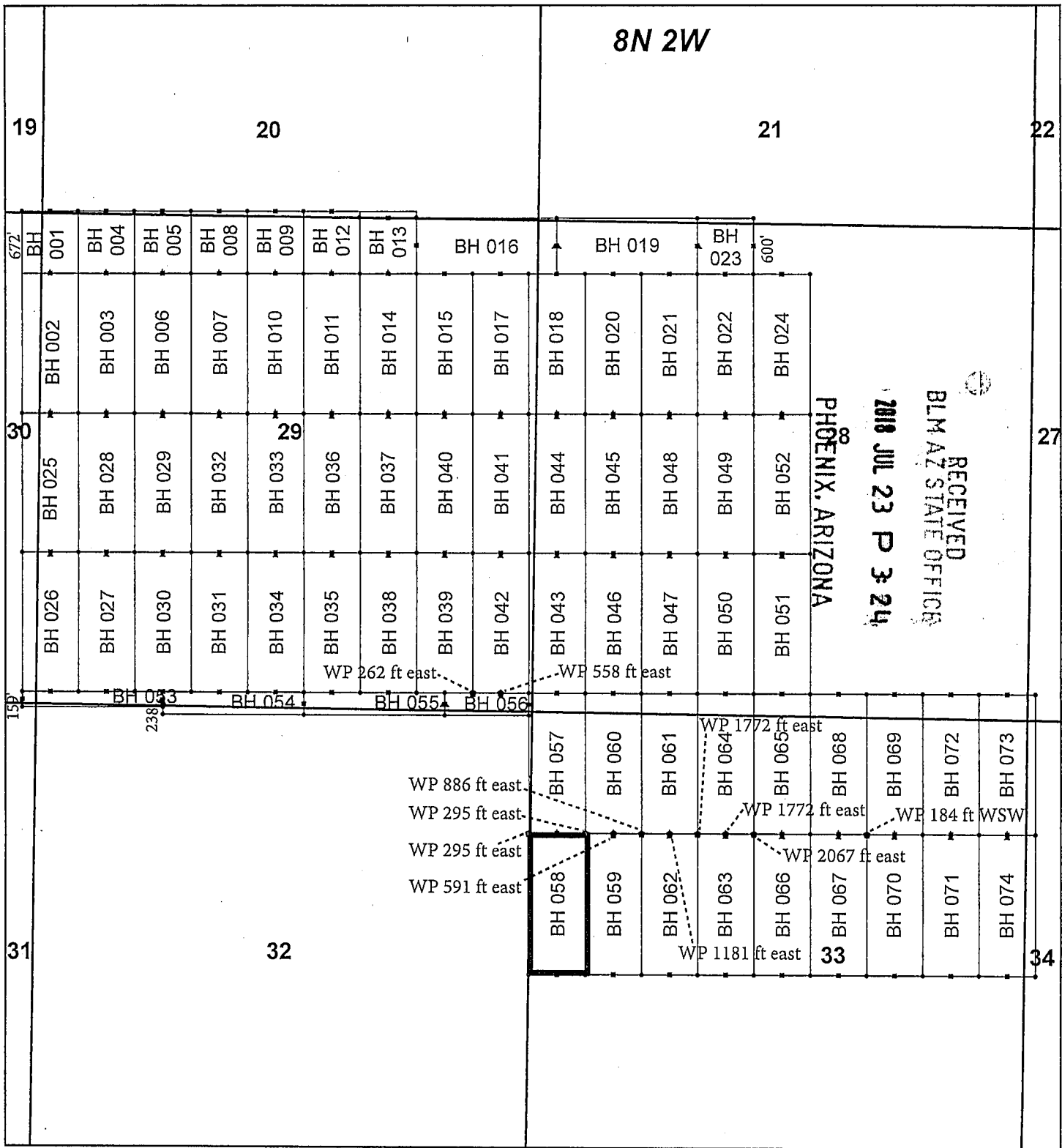
KENNECOTT EXPLORATION COMPANY



By: Erik Best, Operating Officer

RECEIVED  
BLM AZ STATE OFFICE  
2018 JUL 23 P 3:24  
PHOENIX, ARIZONA

AHC451857



## Buckhorn Claim Block, Arizona

Buckhorn - BH Lode Mining Claims  
T8N, R2W G&SRM  
Yavapai, Arizona  
Located May 1 - May 3, 2018

Monuments are 1-1/2" by 1-1/2" by 5' Wood Posts projecting at least four feet above the ground. Location Monuments are set 20' inside the Endline along the center of each claim, and are 1500' long X 600' wide unless otherwise depicted and as detailed in the attached Certificate of Location.

TIE POINT: The location monument of each claim is tied to the southeast corner of Section 3, Township 7N, Range 2W, G&SRM, Yavapai County, Arizona, its distance as shown on the attached Certificate of Location. Bearings and distance are grid north.

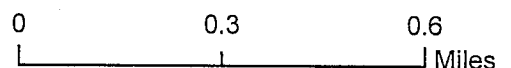
Any overlap onto pre-existing lode claims, or Private Land, is acknowledged as non-locatable, and any overlapping portion is acknowledged as invalid.



### Legend

- Corners
- End Centers
- ▲ Location Monuments
- Witness Post
- Claim Boundary
- Section
- Township

1 in = 1,500 feet



Claims Filed By:  
Kennecott Exploration Company  
2640 West 1700 South  
Salt Lake City, UT 84104

AN0451857



When recorded return to:  
Kennecott Exploration Company – Land Dept.  
2640 West 1700 South  
Salt Lake City, UT 84104

ARIZONA NOTICE OF LOCATION  
(LODE CLAIM)

NOTICE IS HEREBY GIVEN THAT KENNECOTT EXPLORATION COMPANY, whose mailing address is 2640 West 1700 South, Salt Lake City, UT 84104, by its undersigned representative, makes this location of the BH 059 Lode Mining Claim, in Yavapai County, Arizona.

The general course of the claim is from the North to South, and said claim is within the:

<u>Quarter</u>	<u>Section</u>	<u>Township</u>	<u>Range</u>
NW	33	8N	2W
SW	33	8N	2W
Yavapai County, Arizona, G&SRM.			

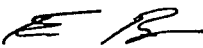
This claim is 1500 feet in length and 600 feet in width. This Notice of Location is posted on the centerline of the claim. The claim runs from the location monument on which this notice is posted 20 feet in a northerly direction to the North endline, and 1480 feet in a southerly direction to the South endline. The claim boundaries are marked by six monuments, one at each corner and one at the center of each endline. The location monument on which this notice is posted is situated within Section 33, T8N, R2W, Yavapai County, Arizona, G&SRM, and is approximately 9532 feet West and 9099 feet North from the SE corner of Section 3, T7N, R2W, Yavapai County, Arizona, G&SRM. Any overlaps onto pre-existing lode claims, or private or State Land are acknowledged as pre-existing rights and that portion of said overlap is acknowledged as invalid. Witness Posts: NW Cor is 295' east; S endline midpoint is 591' east; NE Cor is 886' east.

The undersigned claims the ground as depicted on the map that is attached to a copy of this Notice of Location filed in the office of the Recorder, Yavapai County, Arizona.

The claim has been monumented in accordance with State and Federal law. Corner, end centers and location monuments are posts, 1-1/2" x 1-1/2" x 5' projecting at least 4' above the ground.

Located, dated and posted on the ground this 3rd day of May, 2018.

KENNECOTT EXPLORATION COMPANY



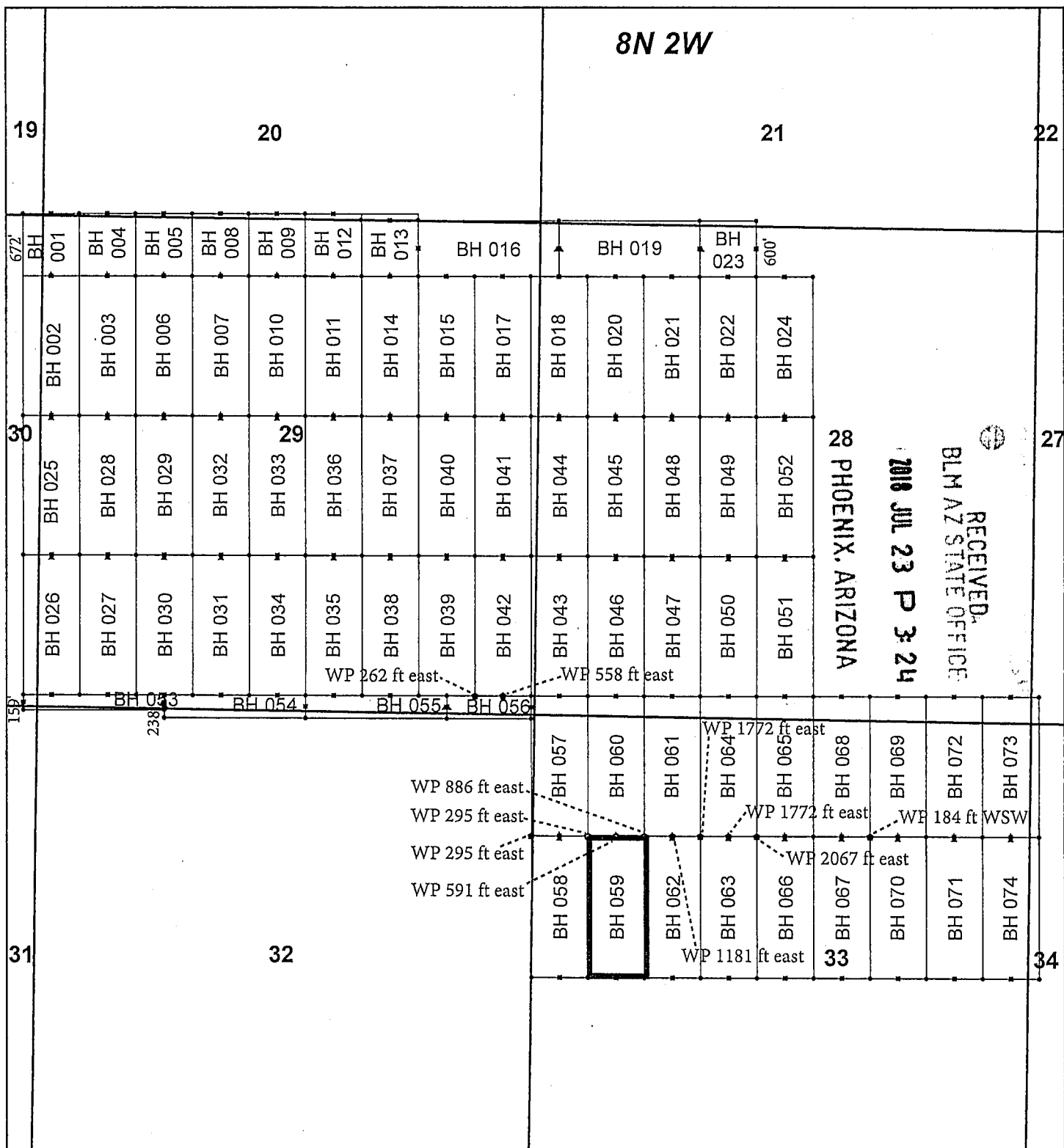
By: Erik Best, Operating Officer

PHOENIX, ARIZONA

2018 JUL 23 P 3:24

RECEIVED  
BLM AZ STATE OFFICE

AHC451858



## Buckhorn Claim Block, Arizona

Buckhorn - BH Lode Mining Claims  
T8N, R2W G&SRM  
Yavapai, Arizona  
Located May 1 - May 3, 2018

Monuments are 1-1/2" by 1-1/2" by 5' Wood Posts projecting at least four feet above the ground. Location Monuments are set 20' inside the Endline along the center of each claim, and are 1500' long X 600' wide unless otherwise depicted and as detailed in the attached Certificate of Location.

TIE POINT: The location monument of each claim is tied to the southeast corner of Section 3, Township 7N, Range 2W, G&SRM, Yavapai County, Arizona, its distance as shown on the attached Certificate of Location. Bearings and distance are grid north.


Any overlap onto pre-existing lode claims, or Private Land, is acknowledged as non-locatable, and any overlapping portion is acknowledged as invalid.



**Legend**

- Corners
- End Centers
- Location Monuments
- Witness Post
- Claim Boundary
- Section
- Township

1 in = 1,500 feet



Claims Filed By:  
Kennecott Exploration Company  
2640 West 1700 South  
Salt Lake City, UT 84104

AMC 451858

When recorded return to:  
Kennecott Exploration Company – Land Dept.  
2640 West 1700 South  
Salt Lake City, UT 84104

ARIZONA NOTICE OF LOCATION  
(LODE CLAIM)

NOTICE IS HEREBY GIVEN THAT KENNECOTT EXPLORATION COMPANY, whose mailing address is 2640 West 1700 South, Salt Lake City, UT 84104, by its undersigned representative, makes this location of the BH 060 Lode Mining Claim, in Yavapai County, Arizona.

The general course of the claim is from the North to South, and said claim is within the:

<u>Quarter</u>	<u>Section</u>	<u>Township</u>	<u>Range</u>
NW	33	8N	2W
SW	28	8N	2W
Yavapai County, Arizona, G&SRM.			

This claim is 1500 feet in length and 600 feet in width. This Notice of Location is posted on the centerline of the claim. The claim runs from the location monument on which this notice is posted 1480 feet in a northerly direction to the North endline, and 20 feet in a southerly direction to the South endline. The claim boundaries are marked by six monuments, one at each corner and one at the center of each endline. The location monument on which this notice is posted is situated within Section 33, T8N, R2W, Yavapai County, Arizona, G&SRM, and is approximately 9532 feet West and 9139 feet North from the SE corner of Section 3, T7N, R2W, Yavapai County, Arizona, G&SRM. Any overlaps onto pre-existing lode claims, or private or State Land are acknowledged as pre-existing rights and that portion of said overlap is acknowledged as invalid. Witness Posts: SW Cor is 295' east; S endline midpoint is 591' east; SE Cor is 886' east.

The undersigned claims the ground as depicted on the map that is attached to a copy of this Notice of Location filed in the office of the Recorder, Yavapai County, Arizona.

The claim has been monumented in accordance with State and Federal law. Corner, end centers and location monuments are posts, 1-1/2" x 1-1/2" x 5' projecting at least 4' above the ground.

Located, dated and posted on the ground this 3rd day of May, 2018.

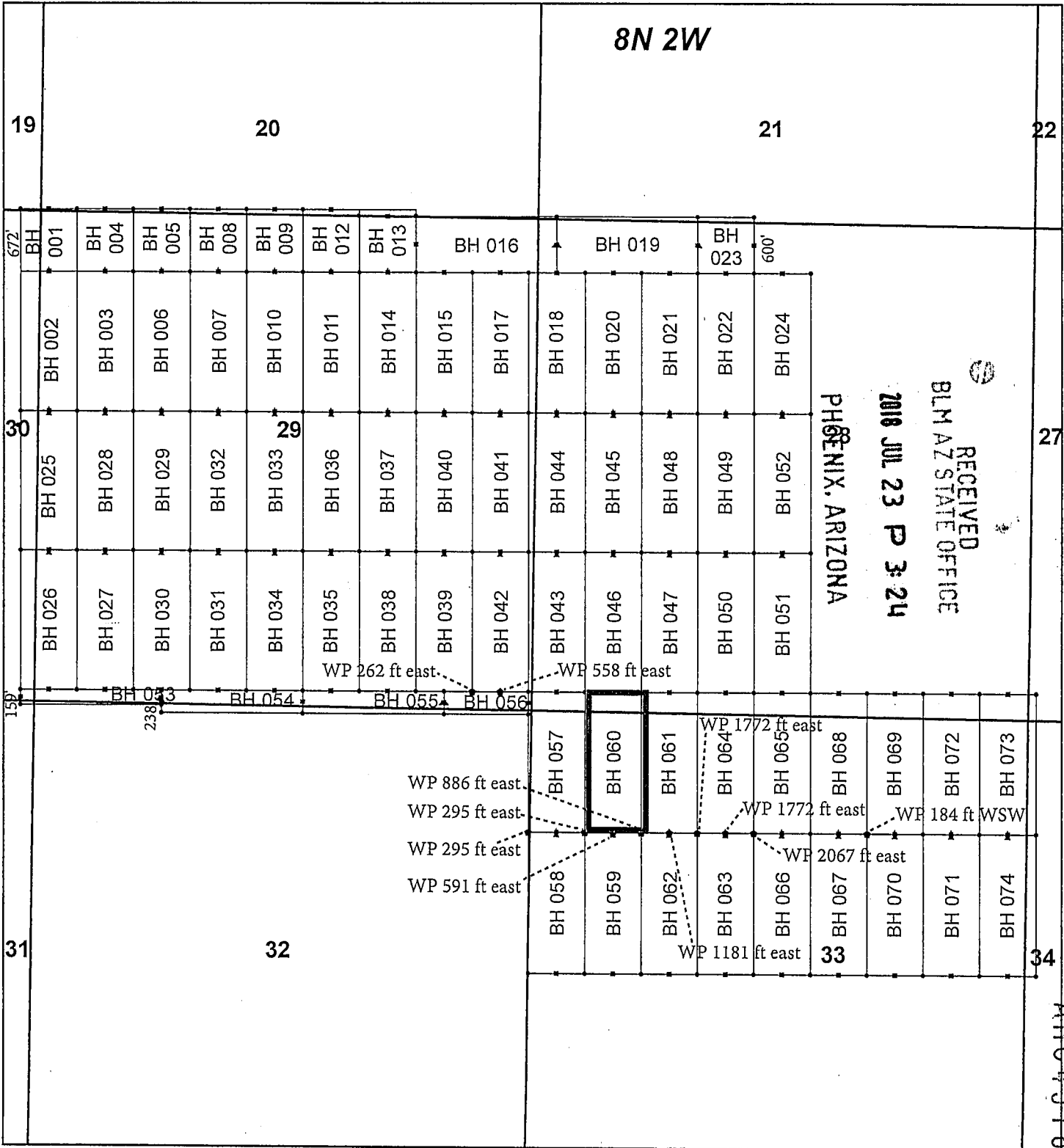
KENNECOTT EXPLORATION COMPANY



By: Erik Best, Operating Officer

RECEIVED  
BLM AZ STATE OFFICE  
2018 JUL 23 P 3:24  
PHOENIX, ARIZONA

AMC451859



**Buckhorn Claim Block, Arizona**

Buckhorn - BH Lode Mining Claims  
T8N, R2W G&SRM  
Yavapai, Arizona  
Located May 1 - May 3, 2018

Monuments are 1-1/2" by 1-1/2" by 5' Wood Posts projecting at least four feet above the ground. Location Monuments are set 20' inside the Endline along the center of each claim, and are 1500' long X 600' wide unless otherwise depicted and as detailed in the attached Certificate of Location.

TIE POINT: The location monument of each claim is tied to the southeast corner of Section 3, Township 7N, Range 2W, G&SRM, Yavapai County, Arizona, its distance as shown on the attached Certificate of Location. Bearings and distance are grid north.

Any overlap onto pre-existing lode claims, or Private Land, is acknowledged as non-locatable, and any overlapping portion is acknowledged as invalid.

Legend

- Corners
- End Centers
- Location Monuments
- Witness Post
- Claim Boundary
- Section
- Township

1 in = 1,500 feet

0 0.3 0.6 Miles

Claims Filed By-  
Kennecott Exploration Company  
2640 West 1700 South  
Salt Lake City, UT 84104

When recorded return to:  
Kennecott Exploration Company – Land Dept.  
2640 West 1700 South  
Salt Lake City, UT 84104

ARIZONA NOTICE OF LOCATION  
(LODE CLAIM)

NOTICE IS HEREBY GIVEN THAT KENNECOTT EXPLORATION COMPANY, whose mailing address is 2640 West 1700 South, Salt Lake City, UT 84104, by its undersigned representative, makes this location of the BH 061 Lode Mining Claim, in Yavapai County, Arizona.

The general course of the claim is from the North to South, and said claim is within the:

<u>Quarter</u>	<u>Section</u>	<u>Township</u>	<u>Range</u>
NW	33	8N	2W
SW	28	8N	2W
Yavapai County, Arizona, G&SRM.			


This claim is 1500 feet in length and 600 feet in width. This Notice of Location is posted on the centerline of the claim. The claim runs from the location monument on which this notice is posted 1480 feet in a northerly direction to the North endline, and 20 feet in a southerly direction to the South endline. The claim boundaries are marked by six monuments, one at each corner and one at the center of each endline. The location monument on which this notice is posted is situated within Section 33, T8N, R2W, Yavapai County, Arizona, G&SRM, and is approximately 8932 feet West and 9139 feet North from the SE corner of Section 3, T7N, R2W, Yavapai County, Arizona, G&SRM. Any overlaps onto pre-existing lode claims, or private or State Land are acknowledged as pre-existing rights and that portion of said overlap is acknowledged as invalid. Witness Posts: SW Cor is 886' east; S endline midpoint is 1181' east; SE Cor is 1772' east.

The undersigned claims the ground as depicted on the map that is attached to a copy of this Notice of Location filed in the office of the Recorder, Yavapai County, Arizona.

The claim has been monumented in accordance with State and Federal law. Corner, end centers and location monuments are posts, 1-1/2" x 1-1/2" x 5' projecting at least 4' above the ground.

Located, dated and posted on the ground this 3rd day of May, 2018.

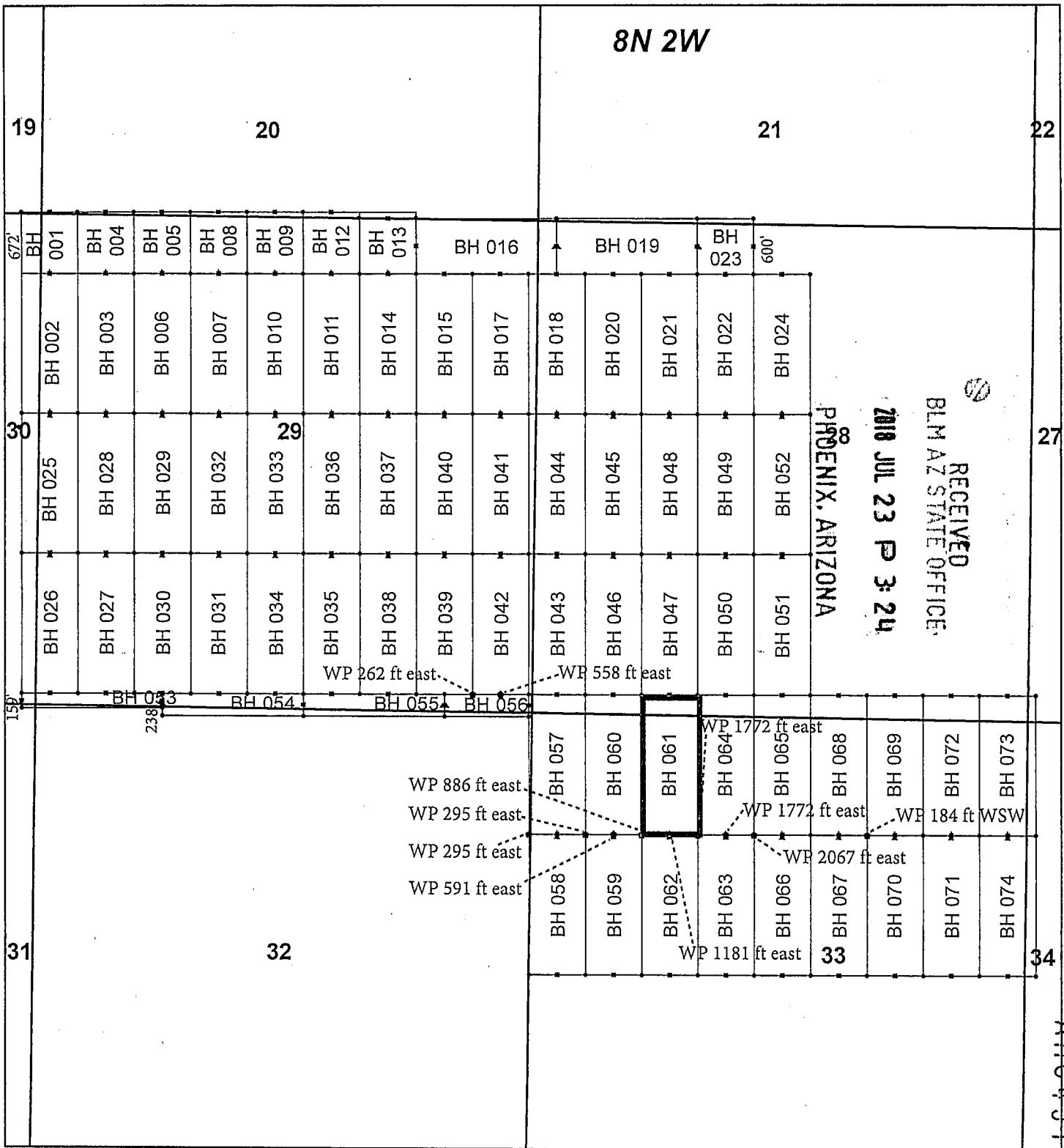
KENNECOTT EXPLORATION COMPANY



By: Erik Best, Operating Officer

RECEIVED  
BLM AZ STATE OFFICE  
2018 JUL 23 P 3:24  
PHOENIX, ARIZONA

AHC451860



## Buckhorn Claim Block, Arizona

Buckhorn - BH Lode Mining Claims  
T8N, R2W G&SRM  
Yavapai, Arizona  
Located May 1 - May 3, 2018

Monuments are 1-1/2" by 1-1/2" by 5' Wood Posts projecting at least four feet above the ground. Location Monuments are set 20' inside the Endline along the center of each claim, and are 1500' long X 600' wide unless otherwise depicted and as detailed in the attached Certificate of Location.

TIE POINT: The location monument of each claim is tied to the southeast corner of Section 3, Township 7N, Range 2W, G&SRM, Yavapai County, Arizona, its distance as shown on the attached Certificate of Location. Bearings and distance are grid north.

Any overlap onto pre-existing lode claims, or Private Land, is acknowledged as non-locatable, and any overlapping portion is acknowledged as invalid.

**Legend**

- Corners
- End Centers
- ▲ Location Monuments
- Witness Post
- Claim Boundary
- Section
- Township

1 in = 1,500 feet

0 0.3 0.6  
Miles

Claims Filed By:  
Kennecott Exploration Company  
2640 West 1700 South  
Salt Lake City, UT 84104

When recorded return to:  
Kennecott Exploration Company – Land Dept.  
2640 West 1700 South  
Salt Lake City, UT 84104

ARIZONA NOTICE OF LOCATION  
(LODE CLAIM)

NOTICE IS HEREBY GIVEN THAT KENNECOTT EXPLORATION COMPANY, whose mailing address is 2640 West 1700 South, Salt Lake City, UT 84104, by its undersigned representative, makes this location of the BH 062 Lode Mining Claim, in Yavapai County, Arizona.

The general course of the claim is from the North to South, and said claim is within the:

<u>Quarter</u>	<u>Section</u>	<u>Township</u>	<u>Range</u>
NW	33	8N	2W
SW	33	8N	2W
Yavapai County, Arizona, G&SRM.			


This claim is 1500 feet in length and 600 feet in width. This Notice of Location is posted on the centerline of the claim. The claim runs from the location monument on which this notice is posted 20 feet in a northerly direction to the North endline, and 1480 feet in a southerly direction to the South endline. The claim boundaries are marked by six monuments, one at each corner and one at the center of each endline. The location monument on which this notice is posted is situated within Section 33, T8N, R2W, Yavapai County, Arizona, G&SRM, and is approximately 8932 feet West and 9099 feet North from the SE corner of Section 3, T7N, R2W, Yavapai County, Arizona, G&SRM. Any overlaps onto pre-existing lode claims, or private or State Land are acknowledged as pre-existing rights and that portion of said overlap is acknowledged as invalid. Witness Posts: NW Cor is 886' east; N endline midpoint is 1181' east; NE Cor is 1772' east.

The undersigned claims the ground as depicted on the map that is attached to a copy of this Notice of Location filed in the office of the Recorder, Yavapai County, Arizona.

The claim has been monumented in accordance with State and Federal law. Corner, end centers and location monuments are posts, 1-1/2" x 1-1/2" x 5' projecting at least 4' above the ground.

Located, dated and posted on the ground this 3rd day of May, 2018.

KENNECOTT EXPLORATION COMPANY



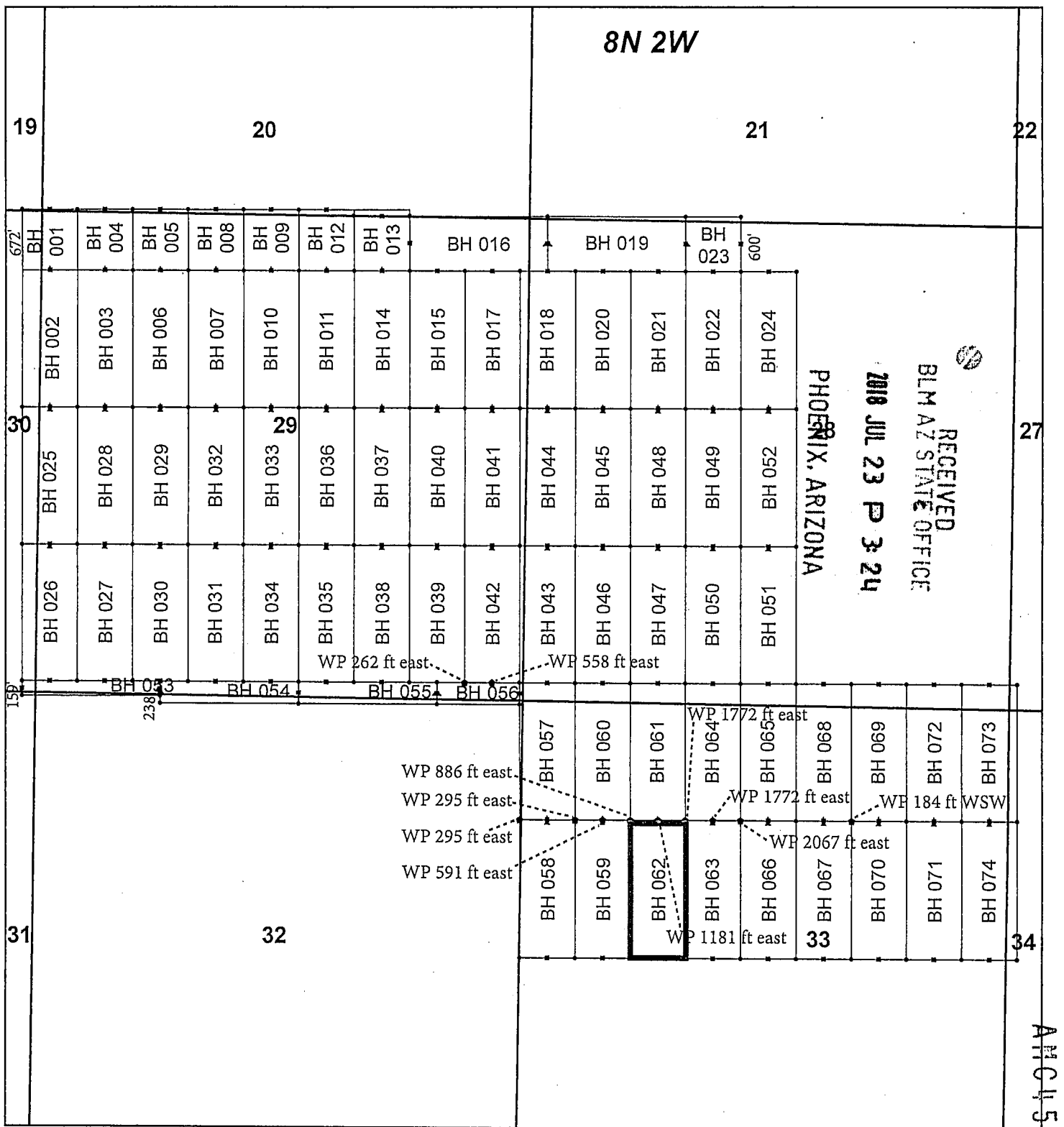
By: Erik Best, Operating Officer

PHOENIX, ARIZONA

2018 JUL 23 P 3:24

RECEIVED  
BLM AZ STATE OFFICE

ANC451861



## Buckhorn Claim Block, Arizona

Buckhorn - BH Lode Mining Claims  
T8N, R2W G&SRM  
Yavapai, Arizona  
Located May 1 - May 3, 2018

Monuments are 1-1/2" by 1-1/2" by 5' Wood Posts projecting at least four feet above the ground. Location Monuments are set 20' inside the Endline along the center of each claim, and are 1500' long X 600' wide unless otherwise depicted and as detailed in the attached Certificate of Location.


TIE POINT: The location monument of each claim is tied to the southeast corner of Section 3, Township 7N, Range 2W, G&SRM, Yavapai County, Arizona, its distance as shown on the attached Certificate of Location. Bearings and distance are grid north.

Any overlap onto pre-existing lode claims, or Private Land, is acknowledged as non-locatable, and any overlapping portion is acknowledged as invalid.

**Legend**

- Corners
- End Centers
- ▲ Location Monuments
- Witness Post
- Claim Boundary
- Section
- Township

1 in = 1,500 feet



Claims Filed By-  
Kennecott Exploration Company  
2640 West 1700 South  
Salt Lake City, UT 84104



When recorded return to:  
Kennecott Exploration Company – Land Dept.  
2640 West 1700 South  
Salt Lake City, UT 84104

ARIZONA NOTICE OF LOCATION  
(LODE CLAIM)

NOTICE IS HEREBY GIVEN THAT KENNECOTT EXPLORATION COMPANY, whose mailing address is 2640 West 1700 South, Salt Lake City, UT 84104, by its undersigned representative, makes this location of the BH 063 Lode Mining Claim, in Yavapai County, Arizona.

The general course of the claim is from the North to South, and said claim is within the:

<u>Quarter</u>	<u>Section</u>	<u>Township</u>	<u>Range</u>
NW	33	8N	2W
SW	33	8N	2W
Yavapai County, Arizona, G&SRM.			


This claim is 1500 feet in length and 600 feet in width. This Notice of Location is posted on the centerline of the claim. The claim runs from the location monument on which this notice is posted 20 feet in a northerly direction to the North endline, and 1480 feet in a southerly direction to the South endline. The claim boundaries are marked by six monuments, one at each corner and one at the center of each endline. The location monument on which this notice is posted is situated within Section 33, T8N, R2W, Yavapai County, Arizona, G&SRM, and is approximately 8332 feet West and 9099 feet North from the SE corner of Section 3, T7N, R2W, Yavapai County, Arizona, G&SRM. Any overlaps onto pre-existing lode claims, or private or State Land are acknowledged as pre-existing rights and that portion of said overlap is acknowledged as invalid. Witness Post: NW Cor is 1772' east; N endline midpoint is 1772' east; NE Cor is 2067' east.

The undersigned claims the ground as depicted on the map that is attached to a copy of this Notice of Location filed in the office of the Recorder, Yavapai County, Arizona.

The claim has been monumented in accordance with State and Federal law. Corner, end centers and location monuments are posts, 1-1/2" x 1-1/2" x 5' projecting at least 4' above the ground.

Located, dated and posted on the ground this 3rd day of May, 2018.

KENNECOTT EXPLORATION COMPANY



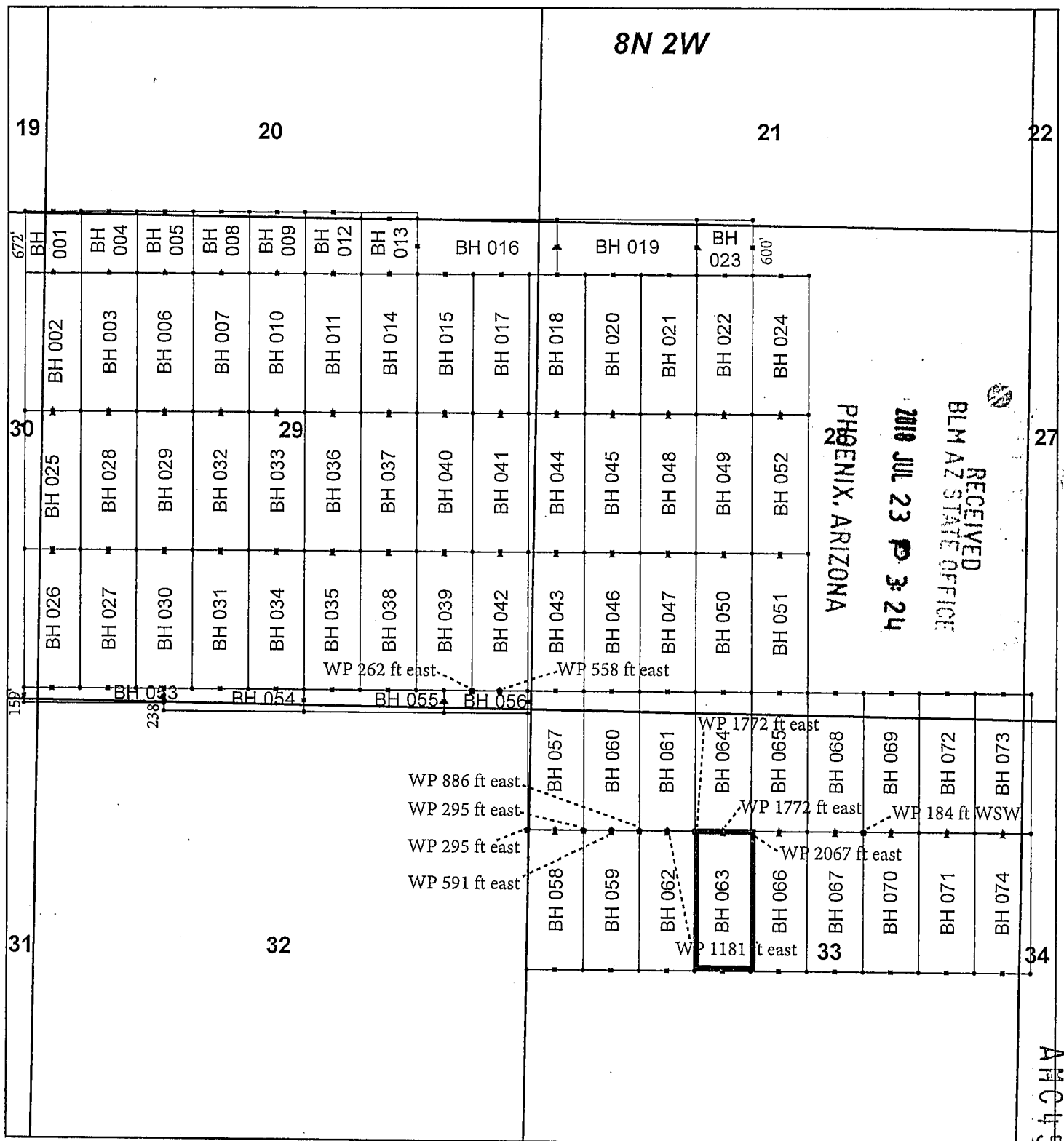
By: Erik Best, Operating Officer

PHOENIX, ARIZONA

2018 JUL 23 P 3:24

RECEIVED  
BLM AZ STATE OFFICE

AMC451862



## Buckhorn Claim Block, Arizona

Buckhorn - BH Lode Mining Claims  
T8N, R2W G&SRM  
Yavapai, Arizona  
Located May 1 - May 3, 2018

Monuments are 1-1/2" by 1-1/2" by 5' Wood Posts projecting at least four feet above the ground. Location Monuments are set 20' inside the Endline along the center of each claim, and are 1500' long X 600' wide unless otherwise depicted and as detailed in the attached Certificate of Location.


**TIE POINT:** The location monument of each claim is tied to the southeast corner of Section 3, Township 7N, Range 2W, G&SRM, Yavapai County, Arizona, its distance as shown on the attached Certificate of Location. Bearings and distance are grid north.

Any overlap onto pre-existing lode claims, or Private Land, is acknowledged as non-locatable, and any overlapping portion is acknowledged as invalid.

**Legend**

- Corners
- End Centers
- ▲ Location Monuments
- Witness Post
- Claim Boundary
- Section
- Township

1 in = 1,500 feet



Claims Filed By-  
Kennecott Exploration Company  
2640 West 1700 South  
Salt Lake City, UT 84104

When recorded return to:  
Kennecott Exploration Company – Land Dept.  
2640 West 1700 South  
Salt Lake City, UT 84104

ARIZONA NOTICE OF LOCATION  
(LODE CLAIM)

NOTICE IS HEREBY GIVEN THAT KENNECOTT EXPLORATION COMPANY, whose mailing address is 2640 West 1700 South, Salt Lake City, UT 84104, by its undersigned representative, makes this location of the BH 064 Lode Mining Claim, in Yavapai County, Arizona.

The general course of the claim is from the North to South, and said claim is within the:

<u>Quarter</u>	<u>Section</u>	<u>Township</u>	<u>Range</u>
NW	33	8N	2W
SW	28	8N	2W
Yavapai County, Arizona, G&SRM.			


This claim is 1500 feet in length and 600 feet in width. This Notice of Location is posted on the centerline of the claim. The claim runs from the location monument on which this notice is posted 1480 feet in a northerly direction to the North endline, and 20 feet in a southerly direction to the South endline. The claim boundaries are marked by six monuments, one at each corner and one at the center of each endline. The location monument on which this notice is posted is situated within Section 33, T8N, R2W, Yavapai County, Arizona, G&SRM, and is approximately 8332 feet West and 9139 feet North from the SE corner of Section 3, T7N, R2W, Yavapai County, Arizona, G&SRM. Any overlaps onto pre-existing lode claims, or private or State Land are acknowledged as pre-existing rights and that portion of said overlap is acknowledged as invalid. Witness Posts: SW Cor is 1772' east; S endline midpoint is 1772' east; SE Cor is 2067' east.

The undersigned claims the ground as depicted on the map that is attached to a copy of this Notice of Location filed in the office of the Recorder, Yavapai County, Arizona.

The claim has been monumented in accordance with State and Federal law. Corner, end centers and location monuments are posts, 1-1/2" x 1-1/2" x 5' projecting at least 4' above the ground.

Located, dated and posted on the ground this 3rd day of May, 2018.

KENNECOTT EXPLORATION COMPANY



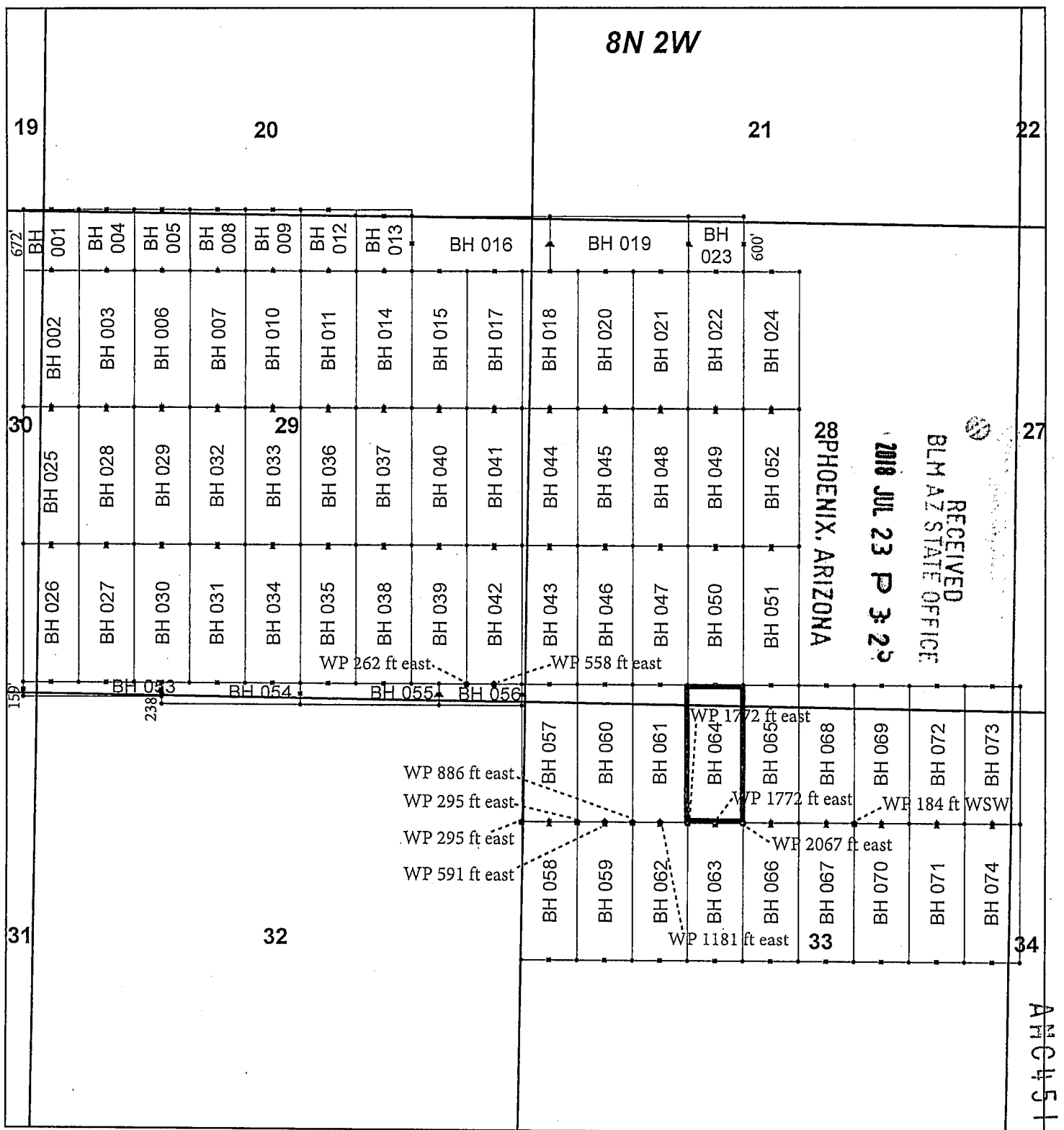
By: Erik Best, Operating Officer

PHOENIX, ARIZONA

2018 JUL 23 P 3:24

RECEIVED  
BLM AZ STATE OFFICE

AMC451863



## Buckhorn Claim Block, Arizona

Buckhorn - BH Lode Mining Claims  
T8N, R2W G&SRM  
Yavapai, Arizona  
Located May 1 - May 3, 2018

Monuments are 1-1/2" by 1-1/2" by 5' Wood Posts projecting at least four feet above the ground. Location Monuments are set 20' inside the Endline along the center of each claim, and are 1500' long X 600' wide unless otherwise depicted and as detailed in the attached Certificate of Location.

TIE POINT: The location monument of each claim is tied to the southeast corner of Section 3, Township 7N, Range 2W, G&SRM, Yavapai County, Arizona, its distance as shown on the attached Certificate of Location. Bearings and distance are grid north.

Any overlap onto pre-existing lode claims, or Private Land, is acknowledged as non-locatable, and any overlapping portion is acknowledged as invalid.



### Legend

- Corners
- End Centers
- ▲ Location Monuments
- Witness Post

- Claim Boundary
- Section
- Township

1 in = 1,500 feet

0 0.3 0.6 Miles

Claims Filed By-  
Kennecott Exploration Company  
2640 West 1700 South  
Salt Lake City, UT 84104

When recorded return to:  
Kennecott Exploration Company – Land Dept.  
2640 West 1700 South  
Salt Lake City, UT 84104

ARIZONA NOTICE OF LOCATION  
(LODE CLAIM)

NOTICE IS HEREBY GIVEN THAT KENNECOTT EXPLORATION COMPANY, whose mailing address is 2640 West 1700 South, Salt Lake City, UT 84104, by its undersigned representative, makes this location of the BH 065 Lode Mining Claim, in Yavapai County, Arizona.

The general course of the claim is from the North to South, and said claim is within the:

<u>Quarter</u>	<u>Section</u>	<u>Township</u>	<u>Range</u>
NE	33	8N	2W
NW	33	8N	2W
SE	28	8N	2W
SW	28	8N	2W

Yavapai County, Arizona, G&SRM.

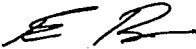
This claim is 1500 feet in length and 600 feet in width. This Notice of Location is posted on the centerline of the claim. The claim runs from the location monument on which this notice is posted 1480 feet in a northerly direction to the North endline, and 20 feet in a southerly direction to the South endline. The claim boundaries are marked by six monuments, one at each corner and one at the center of each endline. The location monument on which this notice is posted is situated within Section 33, T8N, R2W, Yavapai County, Arizona, G&SRM, and is approximately 7732 feet West and 9139 feet North from the SE corner of Section 3, T7N, R2W, Yavapai County, Arizona, G&SRM. Any overlaps onto pre-existing lode claims, or private or State Land are acknowledged as pre-existing rights and that portion of said overlap is acknowledged as invalid. Witness Post: SW Cor is 2067' east.

The undersigned claims the ground as depicted on the map that is attached to a copy of this Notice of Location filed in the office of the Recorder, Yavapai County, Arizona.

The claim has been monumented in accordance with State and Federal law. Corner, end centers and location monuments are posts, 1-1/2" x 1-1/2" x 5' projecting at least 4' above the ground.

Located, dated and posted on the ground this 3rd day of May, 2018.

KENNECOTT EXPLORATION COMPANY



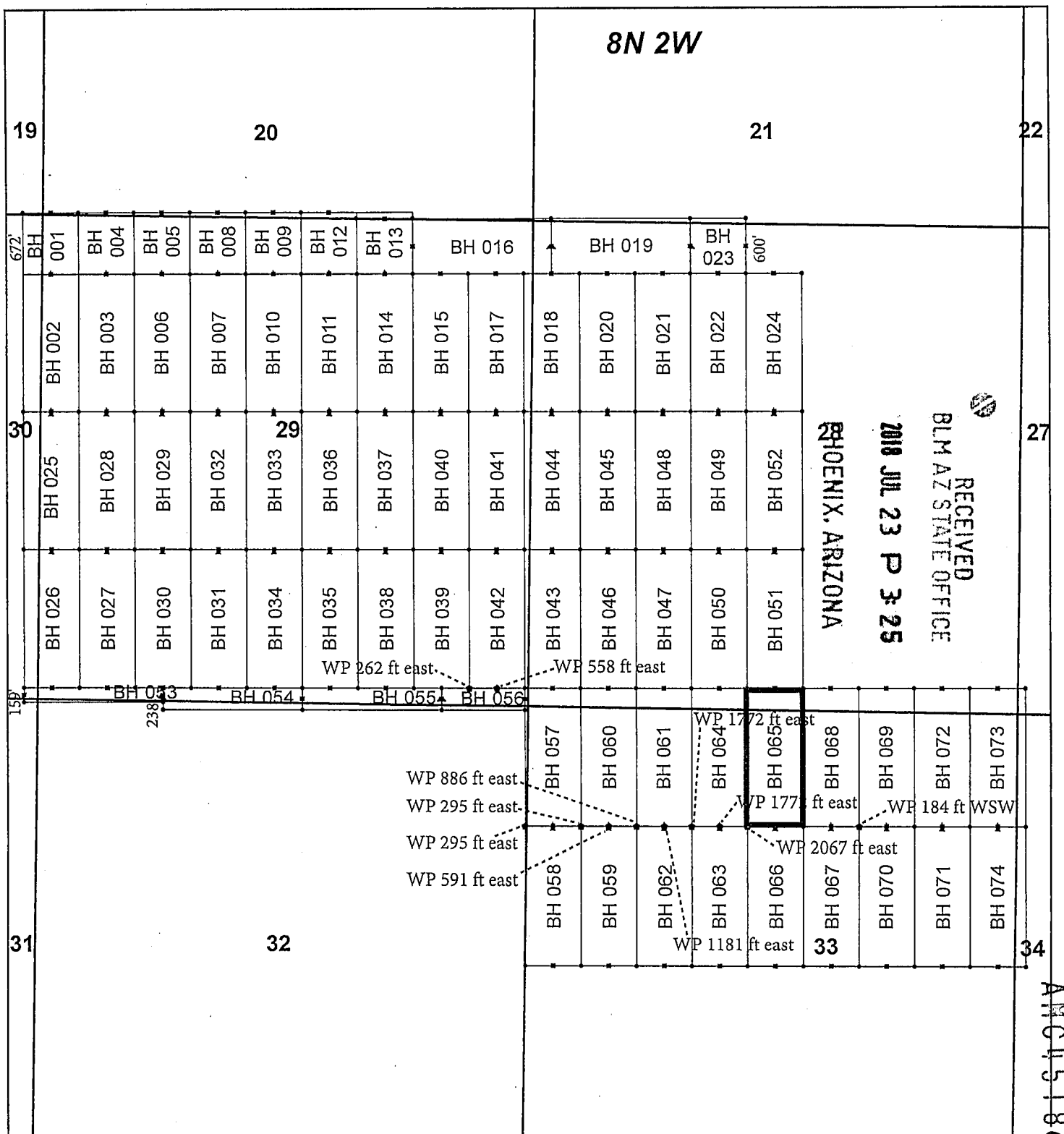
By: Erik Best, Operating Officer

PHOENIX, ARIZONA

2018 JUL 23 P 3:25

RECEIVED  
BLM AZ STATE OFFICE

AHC451864



## Buckhorn Claim Block, Arizona

Buckhorn - BH Lode Mining Claims  
T8N, R2W G&SRM  
Yavapai, Arizona  
Located May 1 - May 3, 2018

Monuments are 1-1/2" by 1-1/2" by 5' Wood Posts projecting at least four feet above the ground. Location Monuments are set 20' inside the Endline along the center of each claim, and are 1500' long X 600' wide unless otherwise depicted and as detailed in the attached Certificate of Location.

TIE POINT: The location monument of each claim is tied to the southeast corner of Section 3, Township 7N, Range 2W, G&SRM, Yavapai County, Arizona, its distance as shown on the attached Certificate of Location. Bearings and distance are grid north.

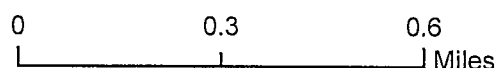
Any overlap onto pre-existing lode claims, or Private Land, is acknowledged as non-locatable, and any overlapping portion is acknowledged as invalid.



**Legend**

- Corners
- End Centers
- ▲ Location Monuments
- Witness Post
- Claim Boundary
- Section
- Township

1 in = 1,500 feet



Claims Filed By:  
Kennecott Exploration Company  
2640 West 1700 South  
Salt Lake City, UT 84104

When recorded return to:  
Kennecott Exploration Company – Land Dept.  
2640 West 1700 South  
Salt Lake City, UT 84104

ARIZONA NOTICE OF LOCATION  
(LODE CLAIM)

NOTICE IS HEREBY GIVEN THAT KENNECOTT EXPLORATION COMPANY, whose mailing address is 2640 West 1700 South, Salt Lake City, UT 84104, by its undersigned representative, makes this location of the BH 066 Lode Mining Claim, in Yavapai County, Arizona.

The general course of the claim is from the North to South, and said claim is within the:

<u>Quarter</u>	<u>Section</u>	<u>Township</u>	<u>Range</u>
NE	33	8N	2W
NW	33	8N	2W
SW	33	8N	2W
SE	33	8N	2W

Yavapai County, Arizona, G&SRM.

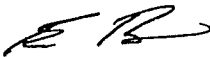
This claim is 1500 feet in length and 600 feet in width. This Notice of Location is posted on the centerline of the claim. The claim runs from the location monument on which this notice is posted 20 feet in a northerly direction to the North endline, and 1480 feet in a southerly direction to the South endline. The claim boundaries are marked by six monuments, one at each corner and one at the center of each endline. The location monument on which this notice is posted is situated within Section 33, T8N, R2W, Yavapai County, Arizona, G&SRM, and is approximately 7732 feet West and 9099 feet North from the SE corner of Section 3, T7N, R2W, Yavapai County, Arizona, G&SRM. Any overlaps onto pre-existing lode claims, or private or State Land are acknowledged as pre-existing rights and that portion of said overlap is acknowledged as invalid. Witness Post: NW Cor is 2067' east.

The undersigned claims the ground as depicted on the map that is attached to a copy of this Notice of Location filed in the office of the Recorder, Yavapai County, Arizona.

The claim has been monumented in accordance with State and Federal law. Corner, end centers and location monuments are posts, 1-1/2" x 1-1/2" x 5' projecting at least 4' above the ground.

Located, dated and posted on the ground this 3rd day of May, 2018.

KENNECOTT EXPLORATION COMPANY



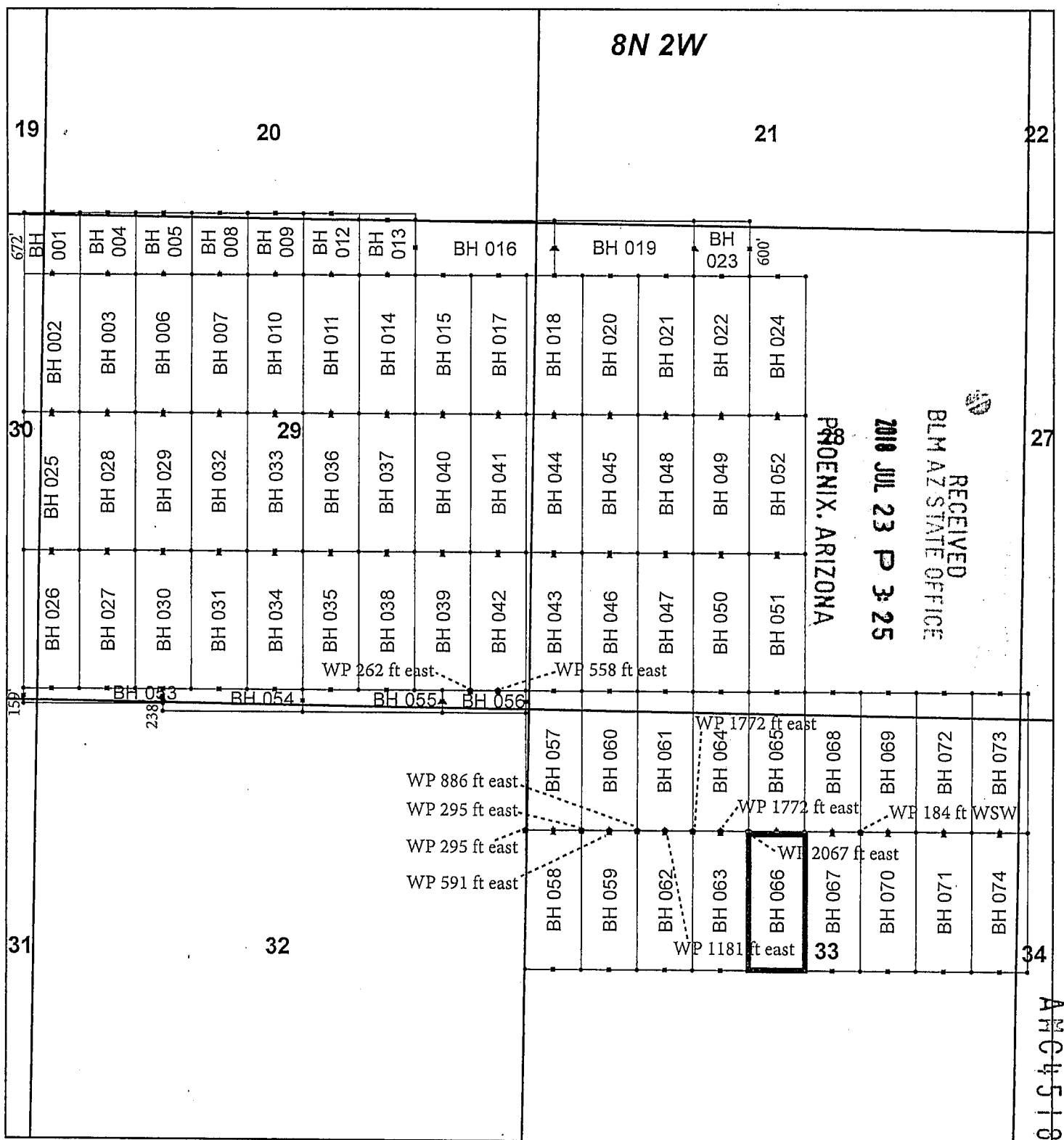
By: Erik Best, Operating Officer

PHOENIX, ARIZONA

2018 JUL 23 P 3:25

RECEIVED  
BLM AZ STATE OFFICE

AHC451865



## Buckhorn Claim Block, Arizona

Buckhorn - BH Lode Mining Claims  
T8N, R2W G&SRM  
Yavapai, Arizona  
Located May 1 - May 3, 2018

Monuments are 1-1/2" by 1-1/2" by 5' Wood Posts projecting at least four feet above the ground. Location Monuments are set 20' inside the Endline along the center of each claim, and are 1500' long X 600' wide unless otherwise depicted and as detailed in the attached Certificate of Location.

**TIE POINT:** The location monument of each claim is tied to the southeast corner of Section 3, Township 7N, Range 2W, G&SRM, Yavapai County, Arizona, its distance as shown on the attached Certificate of Location. Bearings and distance are grid north.

Any overlap onto pre-existing lode claims, or Private Land, is acknowledged as non-locatable, and any overlapping portion is acknowledged as invalid.



### Legend

- Corners
- End Centers
- ▲ Location Monuments
- Witness Post

- Claim Boundary
- Section
- Township

1 in = 1,500 feet

0 0.3 0.6  
Miles

Claims Filed By-  
Kennecott Exploration Company  
2640 West 1700 South  
Salt Lake City, UT 84104



When recorded return to:  
Kennecott Exploration Company – Land Dept.  
2640 West 1700 South  
Salt Lake City, UT 84104

ARIZONA NOTICE OF LOCATION  
(LODE CLAIM)

NOTICE IS HEREBY GIVEN THAT KENNECOTT EXPLORATION COMPANY, whose mailing address is 2640 West 1700 South, Salt Lake City, UT 84104, by its undersigned representative, makes this location of the BH 067 Lode Mining Claim, in Yavapai County, Arizona.

The general course of the claim is from the North to South, and said claim is within the:

<u>Quarter</u>	<u>Section</u>	<u>Township</u>	<u>Range</u>
NE	33	8N	2W
SE	33	8N	2W
Yavapai County, Arizona, G&SRM.			


This claim is 1500 feet in length and 600 feet in width. This Notice of Location is posted on the centerline of the claim. The claim runs from the location monument on which this notice is posted 20 feet in a northerly direction to the North endline, and 1480 feet in a southerly direction to the South endline. The claim boundaries are marked by six monuments, one at each corner and one at the center of each endline. The location monument on which this notice is posted is situated within Section 33, T8N, R2W, Yavapai County, Arizona, G&SRM, and is approximately 7132 feet West and 9099 feet North from the SE corner of Section 3, T7N, R2W, Yavapai County, Arizona, G&SRM. Any overlaps onto pre-existing lode claims, or private or State Land are acknowledged as pre-existing rights and that portion of said overlap is acknowledged as invalid.

The undersigned claims the ground as depicted on the map that is attached to a copy of this Notice of Location filed in the office of the Recorder, Yavapai County, Arizona.

The claim has been monumented in accordance with State and Federal law. Corner, end centers and location monuments are posts, 1-1/2" x 1-1/2" x 5' projecting at least 4' above the ground.

Located, dated and posted on the ground this 3rd day of May, 2018.

KENNECOTT EXPLORATION COMPANY



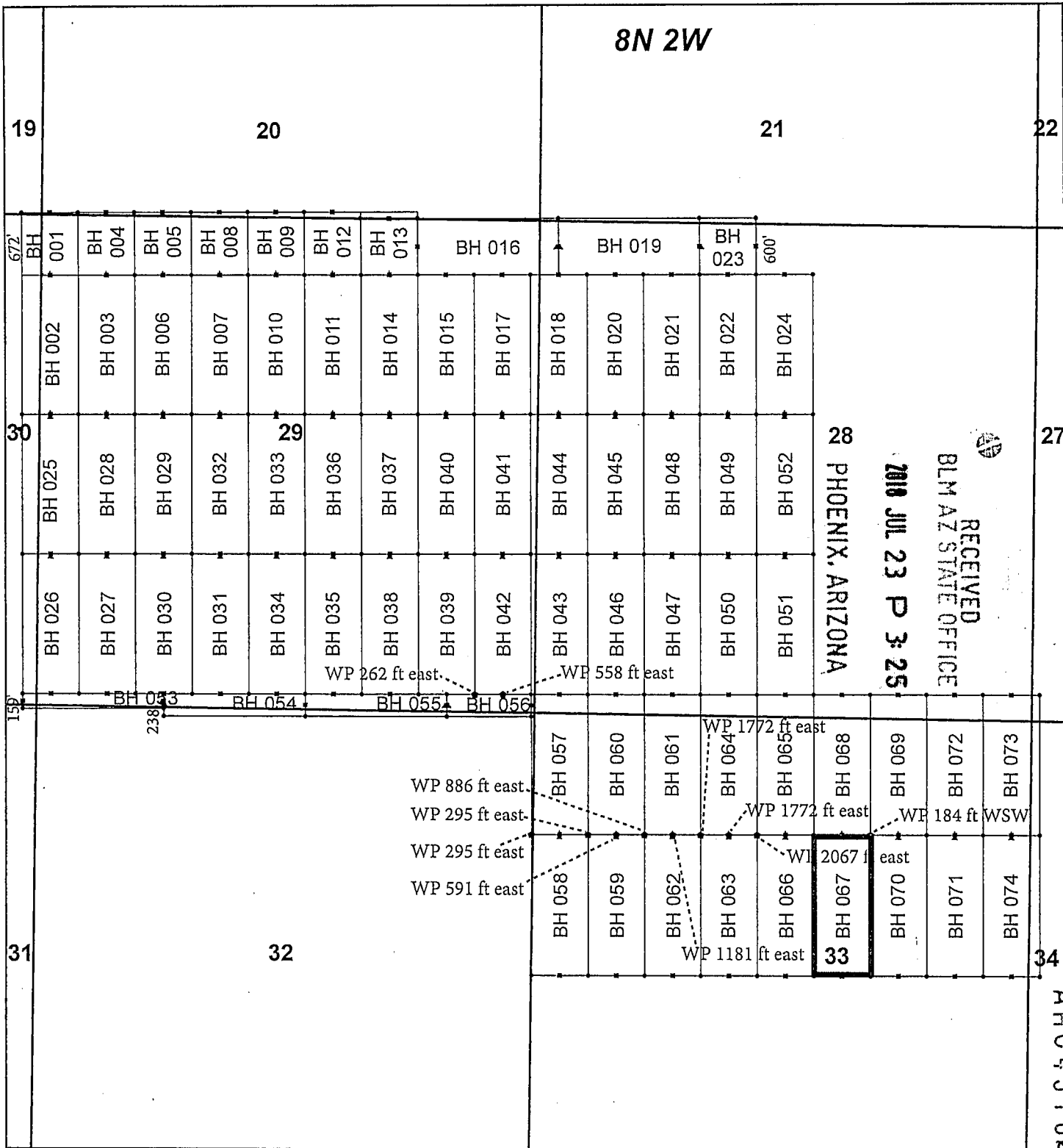
By: Erik Best, Operating Officer

PHOENIX, ARIZONA

2018 JUL 23 P 3:25

RECEIVED  
BLM AZ STATE OFFICE

AMC451866



## Buckhorn Claim Block, Arizona

Buckhorn - BH Lode Mining Claims  
T8N, R2W G&SRM  
Yavapai, Arizona  
Located May 1 - May 3, 2018

Monuments are 1-1/2" by 1-1/2" by 5' Wood Posts projecting at least four feet above the ground. Location Monuments are set 20' inside the Endline along the center of each claim, and are 1500' long X 600' wide unless otherwise depicted and as detailed in the attached Certificate of Location.

**TIE POINT:** The location monument of each claim is tied to the southeast corner of Section 3, Township 7N, Range 2W, G&SRM, Yavapai County, Arizona, its distance as shown on the attached Certificate of Location. Bearings and distance are grid north.


Any overlap onto pre-existing lode claims, or Private Land, is acknowledged as non-locatable, and any overlapping portion is acknowledged as invalid.



**Legend**

- Corners
- End Centers
- ▲ Location Monuments
- Witness Post
- Claim Boundary
- Section
- Township

1 in = 1,500 feet



Claims Filed By-  
Kennecott Exploration Company  
2640 West 1700 South  
Salt Lake City, UT 84104

When recorded return to:  
Kennecott Exploration Company – Land Dept.  
2640 West 1700 South  
Salt Lake City, UT 84104

ARIZONA NOTICE OF LOCATION  
(LODE CLAIM)

NOTICE IS HEREBY GIVEN THAT KENNECOTT EXPLORATION COMPANY, whose mailing address is 2640 West 1700 South, Salt Lake City, UT 84104, by its undersigned representative, makes this location of the BH 068 Lode Mining Claim, in Yavapai County, Arizona.

The general course of the claim is from the North to South, and said claim is within the:

<u>Quarter</u>	<u>Section</u>	<u>Township</u>	<u>Range</u>
NE	33	8N	2W
SE	28	8N	2W
Yavapai County, Arizona, G&SRM.			


This claim is 1500 feet in length and 600 feet in width. This Notice of Location is posted on the centerline of the claim. The claim runs from the location monument on which this notice is posted 1480 feet in a northerly direction to the North endline, and 20 feet in a southerly direction to the South endline. The claim boundaries are marked by six monuments, one at each corner and one at the center of each endline. The location monument on which this notice is posted is situated within Section 33, T8N, R2W, Yavapai County, Arizona, G&SRM, and is approximately 7132 feet West and 9139 feet North from the SE corner of Section 3, T7N, R2W, Yavapai County, Arizona, G&SRM. Any overlaps onto pre-existing lode claims, or private or State Land are acknowledged as pre-existing rights and that portion of said overlap is acknowledged as invalid.

The undersigned claims the ground as depicted on the map that is attached to a copy of this Notice of Location filed in the office of the Recorder, Yavapai County, Arizona.

The claim has been monumented in accordance with State and Federal law. Corner, end centers and location monuments are posts, 1-1/2" x 1-1/2" x 5' projecting at least 4' above the ground.

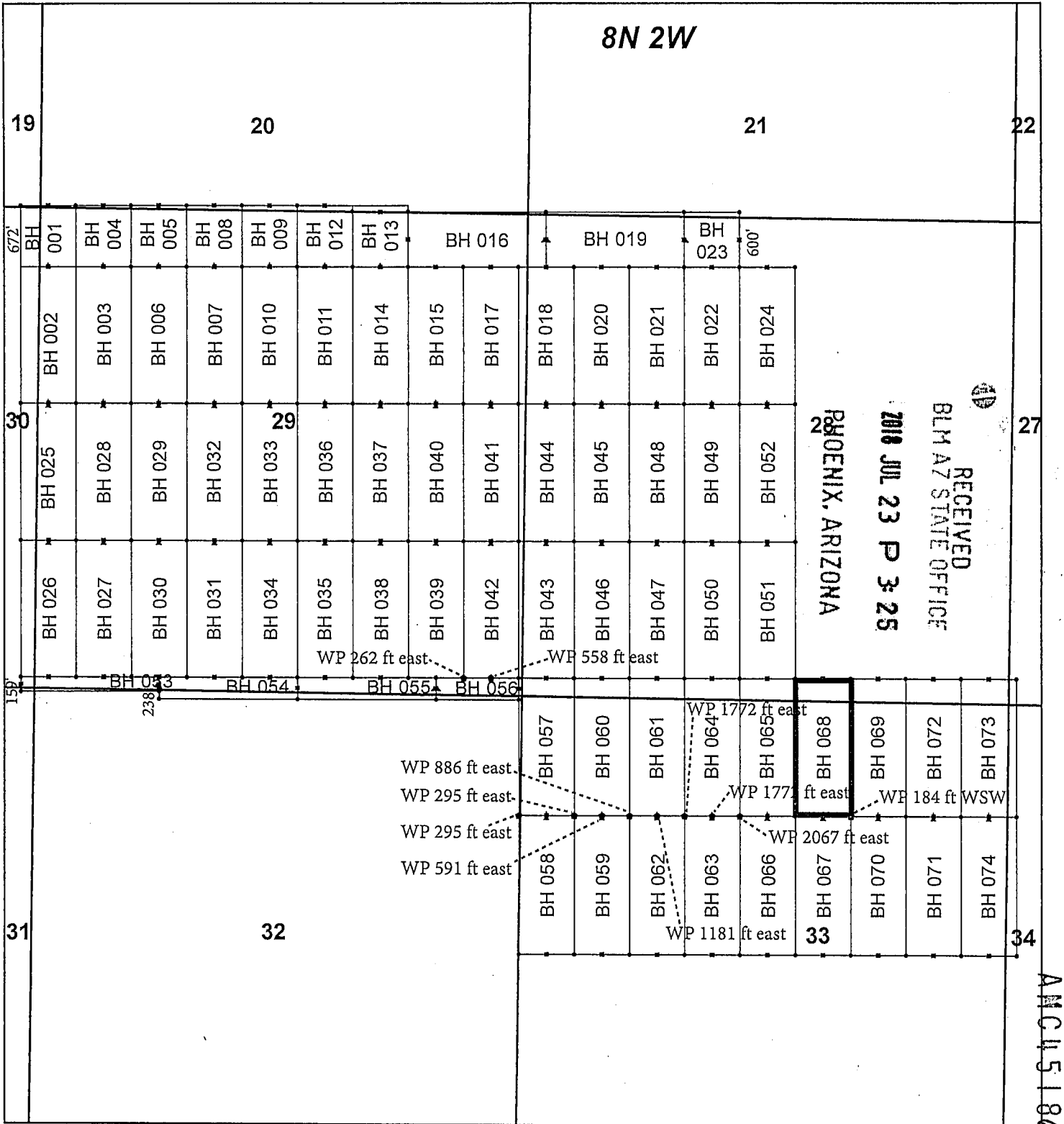
Located, dated and posted on the ground this 3rd day of May, 2018.

KENNECOTT EXPLORATION COMPANY

  
By: Erik Best, Operating Officer

RECEIVED  
BLM AZ STATE OFFICE  
2018 JUL 23 P 3:25  
PHOENIX, ARIZONA

AMC 451867



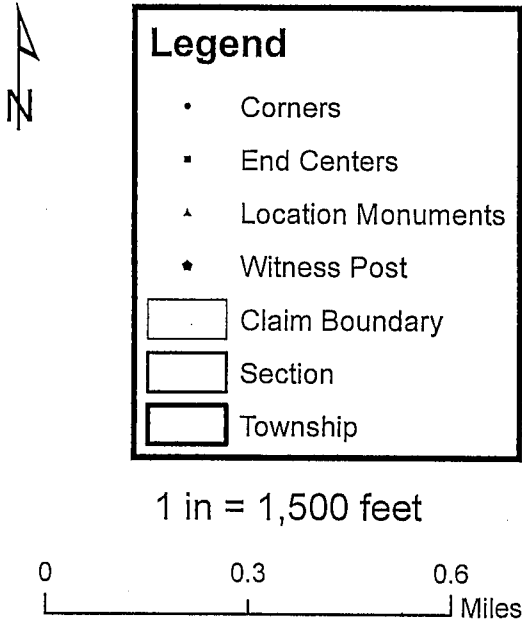
**Buckhorn Claim Block, Arizona**

Buckhorn - BH Lode Mining Claims  
T8N, R2W G&SRM  
Yavapai, Arizona  
Located May 1 - May 3, 2018

Monuments are 1-1/2" by 1-1/2" by 5' Wood Posts projecting at least four feet above the ground. Location Monuments are set 20' inside the Endline along the center of each claim, and are 1500' long X 600' wide unless otherwise depicted and as detailed in the attached Certificate of Location.

TIE POINT: The location monument of each claim is tied to the southeast corner of Section 3, Township 7N, Range 2W, G&SRM, Yavapai County, Arizona, its distance as shown on the attached Certificate of Location. Bearings and distance are grid north.

Any overlap onto pre-existing lode claims, or Private Land, is acknowledged as non-locatable, and any overlapping portion is acknowledged as invalid.



Claims Filed By-  
Kennecott Exploration Company  
2640 West 1700 South  
Salt Lake City, UT 84104

When recorded return to:  
Kennecott Exploration Company – Land Dept.  
2640 West 1700 South  
Salt Lake City, UT 84104

ARIZONA NOTICE OF LOCATION  
(LODE CLAIM)

NOTICE IS HEREBY GIVEN THAT KENNECOTT EXPLORATION COMPANY, whose mailing address is 2640 West 1700 South, Salt Lake City, UT 84104, by its undersigned representative, makes this location of the BH 069 Lode Mining Claim, in Yavapai County, Arizona.

The general course of the claim is from the North to South, and said claim is within the:

<u>Quarter</u>	<u>Section</u>	<u>Township</u>	<u>Range</u>
NE	33	8N	2W
SE	28	8N	2W
Yavapai County, Arizona, G&SRM.			

This claim is 1500 feet in length and 600 feet in width. This Notice of Location is posted on the centerline of the claim. The claim runs from the location monument on which this notice is posted 1480 feet in a northerly direction to the North endline, and 20 feet in a southerly direction to the South endline. The claim boundaries are marked by six monuments, one at each corner and one at the center of each endline. The location monument on which this notice is posted is situated within Section 33, T8N, R2W, Yavapai County, Arizona, G&SRM, and is approximately 6532 feet West and 9139 feet North from the SE corner of Section 3, T7N, R2W, Yavapai County, Arizona, G&SRM. Any overlaps onto pre-existing lode claims, or private or State Land are acknowledged as pre-existing rights and that portion of said overlap is acknowledged as invalid.  
Witness Post: SW Cor is 184' WSW.

The undersigned claims the ground as depicted on the map that is attached to a copy of this Notice of Location filed in the office of the Recorder, Yavapai County, Arizona.

The claim has been monumented in accordance with State and Federal law. Corner, end centers and location monuments are posts, 1-1/2" x 1-1/2" x 5' projecting at least 4' above the ground.

Located, dated and posted on the ground this 3rd day of May, 2018.

KENNECOTT EXPLORATION COMPANY

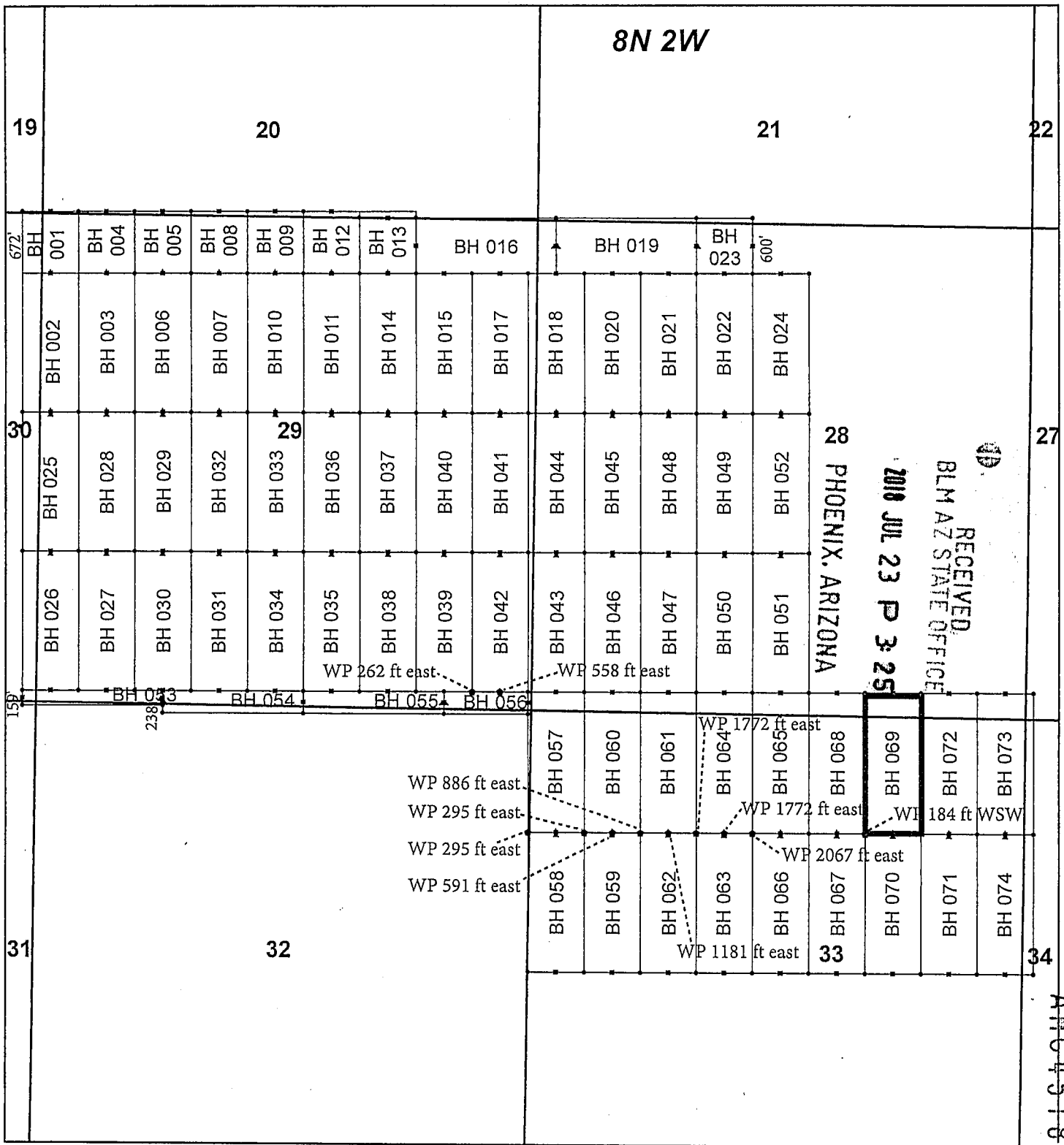
  
By: Erik Best, Operating Officer

PHOENIX, ARIZONA

2018 JUL 23 P 3:25

RECEIVED  
BLM AZ STATE OFFICE

AHC451868



## Buckhorn Claim Block, Arizona

Buckhorn - BH Lode Mining Claims  
T8N, R2W G&SRM  
Yavapai, Arizona  
Located May 1 - May 3, 2018

Monuments are 1-1/2" by 1-1/2" by 5' Wood Posts projecting at least four feet above the ground. Location Monuments are set 20' inside the Endline along the center of each claim, and are 1500' long X 600' wide unless otherwise depicted and as detailed in the attached Certificate of Location.

TIE POINT: The location monument of each claim is tied to the southeast corner of Section 3, Township 7N, Range 2W, G&SRM, Yavapai County, Arizona, its distance as shown on the attached Certificate of Location. Bearings and distance are grid north.

Any overlap onto pre-existing lode claims, or Private Land, is acknowledged as non-locatable, and any overlapping portion is acknowledged as invalid.

N

1 in = 1,500 feet

0      0.3      0.6  
Miles

**Legend**

- Corners
- End Centers
- ▲ Location Monuments
- Witness Post
- Claim Boundary
- Section
- Township

Claims Filed By-  
Kennecott Exploration Company  
2640 West 1700 South  
Salt Lake City, UT 84104

When recorded return to:  
Kennecott Exploration Company – Land Dept.  
2640 West 1700 South  
Salt Lake City, UT 84104

ARIZONA NOTICE OF LOCATION  
(LODE CLAIM)

NOTICE IS HEREBY GIVEN THAT KENNECOTT EXPLORATION COMPANY, whose mailing address is 2640 West 1700 South, Salt Lake City, UT 84104, by its undersigned representative, makes this location of the BH 070 Lode Mining Claim, in Yavapai County, Arizona.

The general course of the claim is from the North to South, and said claim is within the:

<u>Quarter</u>	<u>Section</u>	<u>Township</u>	<u>Range</u>
NE	33	8N	2W
SE	33	8N	2W

Yavapai County, Arizona, G&SRM.


This claim is 1500 feet in length and 600 feet in width. This Notice of Location is posted on the centerline of the claim. The claim runs from the location monument on which this notice is posted 20 feet in a northerly direction to the North endline, and 1480 feet in a southerly direction to the South endline. The claim boundaries are marked by six monuments, one at each corner and one at the center of each endline. The location monument on which this notice is posted is situated within Section 33, T8N, R2W, Yavapai County, Arizona, G&SRM, and is approximately 6532 feet West and 9099 feet North from the SE corner of Section 3, T7N, R2W, Yavapai County, Arizona, G&SRM. Any overlaps onto pre-existing lode claims, or private or State Land are acknowledged as pre-existing rights and that portion of said overlap is acknowledged as invalid.

The undersigned claims the ground as depicted on the map that is attached to a copy of this Notice of Location filed in the office of the Recorder, Yavapai County, Arizona.

The claim has been monumented in accordance with State and Federal law. Corner, end centers and location monuments are posts, 1-1/2" x 1-1/2" x 5' projecting at least 4' above the ground.

Located, dated and posted on the ground this 3rd day of May, 2018.

KENNECOTT EXPLORATION COMPANY



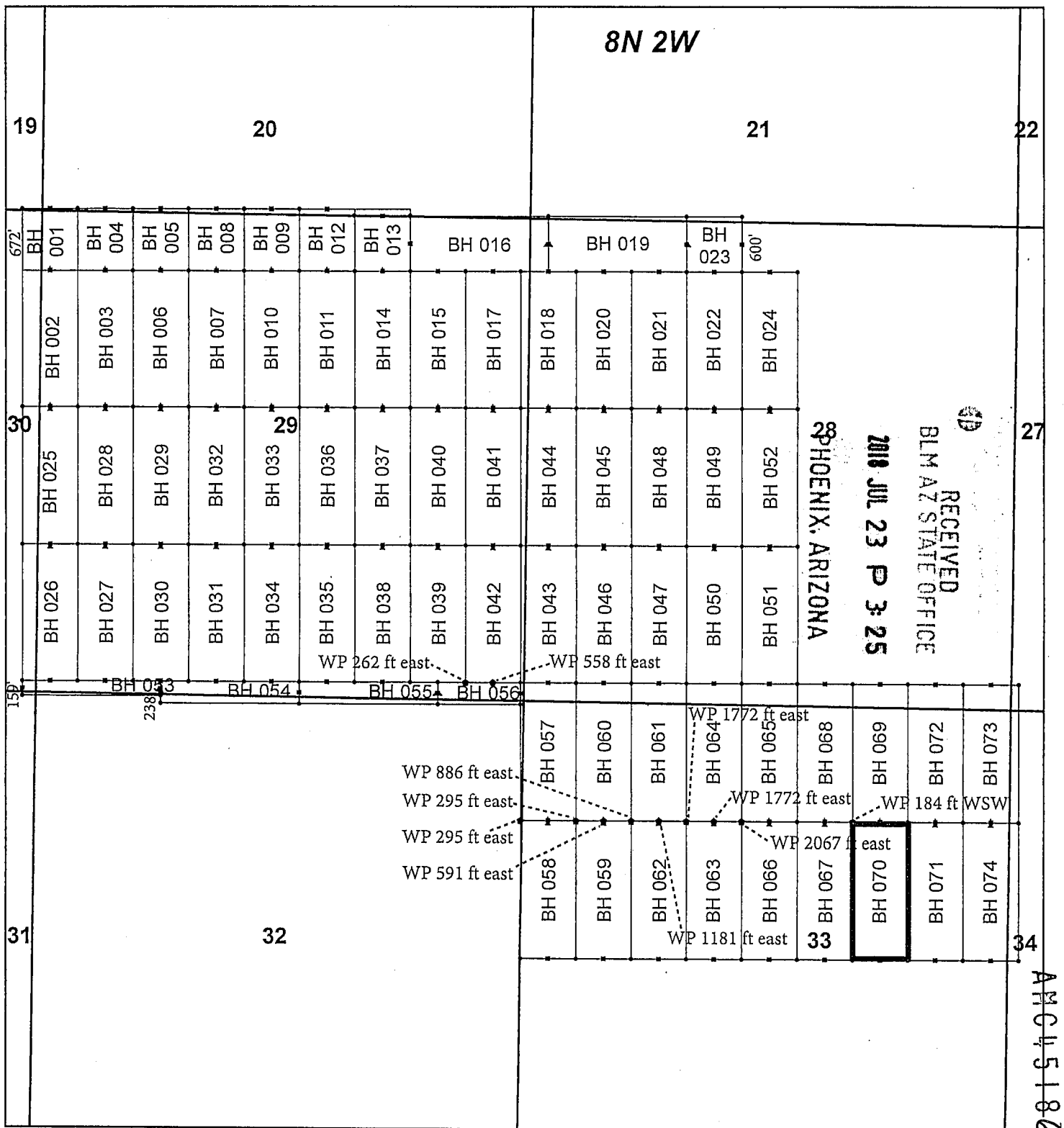
By: Erik Best, Operating Officer

PHOENIX, ARIZONA

2018 JUL 23 P 3:25

RECEIVED  
BLM AZ STATE OFFICE

AMC451869



## Buckhorn Claim Block, Arizona

Buckhorn - BH Lode Mining Claims  
T8N, R2W G&SRM  
Yavapai, Arizona  
Located May 1 - May 3, 2018

Monuments are 1-1/2" by 1-1/2" by 5' Wood Posts projecting at least four feet above the ground. Location Monuments are set 20' inside the Endline along the center of each claim, and are 1500' long X 600' wide unless otherwise depicted and as detailed in the attached Certificate of Location.

TIE POINT: The location monument of each claim is tied to the southeast corner of Section 3, Township 7N, Range 2W, G&SRM, Yavapai County, Arizona, its distance as shown on the attached Certificate of Location. Bearings and distance are grid north.


Any overlap onto pre-existing lode claims, or Private Land, is acknowledged as non-locatable, and any overlapping portion is acknowledged as invalid.



**Legend**

- Corners
- End Centers
- ▲ Location Monuments
- Witness Post
- Claim Boundary
- Section
- Township

1 in = 1,500 feet



Claims Filed By:  
Kennecott Exploration Company  
2640 West 1700 South  
Salt Lake City, UT 84104



When recorded return to:  
Kennecott Exploration Company – Land Dept.  
2640 West 1700 South  
Salt Lake City, UT 84104

ARIZONA NOTICE OF LOCATION  
(LODE CLAIM)

NOTICE IS HEREBY GIVEN THAT KENNECOTT EXPLORATION COMPANY, whose mailing address is 2640 West 1700 South, Salt Lake City, UT 84104, by its undersigned representative, makes this location of the BH 071 Lode Mining Claim, in Yavapai County, Arizona.

The general course of the claim is from the North to South, and said claim is within the:

<u>Quarter</u>	<u>Section</u>	<u>Township</u>	<u>Range</u>
NE	33	8N	2W
SE	33	8N	2W

Yavapai County, Arizona, G&SRM.


This claim is 1500 feet in length and 600 feet in width. This Notice of Location is posted on the centerline of the claim. The claim runs from the location monument on which this notice is posted 20 feet in a northerly direction to the North endline, and 1480 feet in a southerly direction to the South endline. The claim boundaries are marked by six monuments, one at each corner and one at the center of each endline. The location monument on which this notice is posted is situated within Section 33, T8N, R2W, Yavapai County, Arizona, G&SRM, and is approximately 5932 feet West and 9099 feet North from the SE corner of Section 3, T7N, R2W, Yavapai County, Arizona, G&SRM. Any overlaps onto pre-existing lode claims, or private or State Land are acknowledged as pre-existing rights and that portion of said overlap is acknowledged as invalid.

The undersigned claims the ground as depicted on the map that is attached to a copy of this Notice of Location filed in the office of the Recorder, Yavapai County, Arizona.

The claim has been monumented in accordance with State and Federal law. Corner, end centers and location monuments are posts, 1-1/2" x 1-1/2" x 5' projecting at least 4' above the ground.

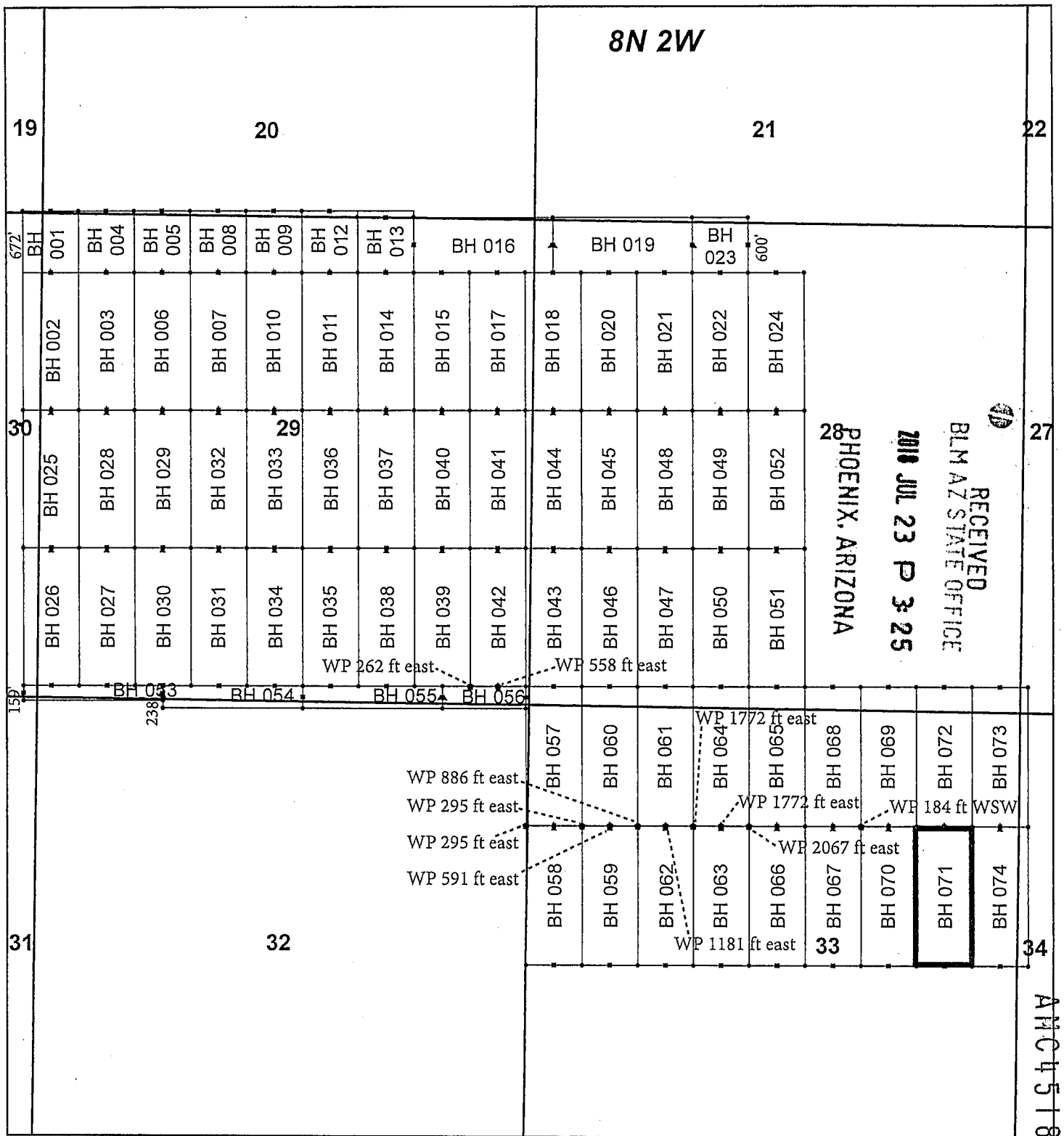
Located, dated and posted on the ground this 3rd day of May, 2018.

KENNECOTT EXPLORATION COMPANY

  
By: Erik Best, Operating Officer

RECEIVED  
BLM AZ STATE OFFICE  
2018 JUL 23 P 3:25  
PHOENIX, ARIZONA

AHC451870



## Buckhorn Claim Block, Arizona

Buckhorn - BH Lode Mining Claims  
T8N, R2W G&SRM  
Yavapai, Arizona  
Located May 1 - May 3, 2018

Monuments are 1-1/2" by 1-1/2" by 5' Wood Posts projecting at least four feet above the ground. Location Monuments are set 20' inside the Endline along the center of each claim, and are 1500' long X 600' wide unless otherwise depicted and as detailed in the attached Certificate of Location.

TIE POINT: The location monument of each claim is tied to the southeast corner of Section 3, Township 7N, Range 2W, G&SRM, Yavapai County, Arizona, its distance as shown on the attached Certificate of Location. Bearings and distance are grid north.


Any overlap onto pre-existing lode claims, or Private Land, is acknowledged as non-locatable, and any overlapping portion is acknowledged as invalid.



**Legend**

- Corners
- End Centers
- ▲ Location Monuments
- Witness Post
- Claim Boundary
- Section
- Township

1 in = 1,500 feet



Claims Filed By-  
Kennecott Exploration Company  
2640 West 1700 South  
Salt Lake City, UT 84104

When recorded return to:  
Kennecott Exploration Company – Land Dept.  
2640 West 1700 South  
Salt Lake City, UT 84104

ARIZONA NOTICE OF LOCATION  
(LODE CLAIM)

NOTICE IS HEREBY GIVEN THAT KENNECOTT EXPLORATION COMPANY, whose mailing address is 2640 West 1700 South, Salt Lake City, UT 84104, by its undersigned representative, makes this location of the BH 072 Lode Mining Claim, in Yavapai County, Arizona.

The general course of the claim is from the North to South, and said claim is within the:

<u>Quarter</u>	<u>Section</u>	<u>Township</u>	<u>Range</u>
NE	33	8N	2W
SE	28	8N	2W
Yavapai County, Arizona, G&SRM.			


This claim is 1500 feet in length and 600 feet in width. This Notice of Location is posted on the centerline of the claim. The claim runs from the location monument on which this notice is posted 1480 feet in a northerly direction to the North endline, and 20 feet in a southerly direction to the South endline. The claim boundaries are marked by six monuments, one at each corner and one at the center of each endline. The location monument on which this notice is posted is situated within Section 33, T8N, R2W, Yavapai County, Arizona, G&SRM, and is approximately 5932 feet West and 9139 feet North from the SE corner of Section 3, T7N, R2W, Yavapai County, Arizona, G&SRM. Any overlaps onto pre-existing lode claims, or private or State Land are acknowledged as pre-existing rights and that portion of said overlap is acknowledged as invalid.

The undersigned claims the ground as depicted on the map that is attached to a copy of this Notice of Location filed in the office of the Recorder, Yavapai County, Arizona.

The claim has been monumented in accordance with State and Federal law. Corner, end centers and location monuments are posts, 1-1/2" x 1-1/2" x 5' projecting at least 4' above the ground.

Located, dated and posted on the ground this 3rd day of May, 2018.

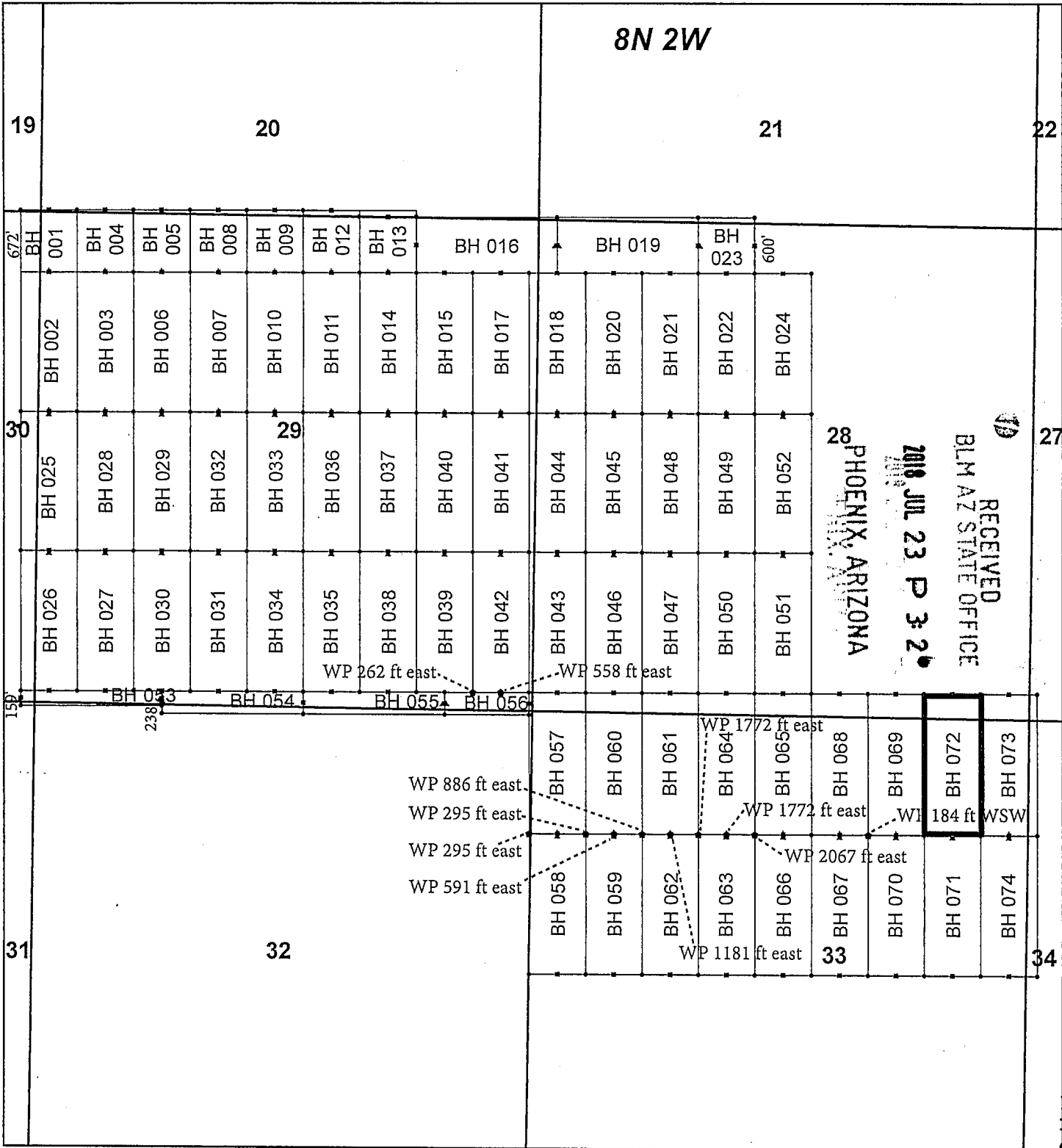
KENNECOTT EXPLORATION COMPANY



By: Erik Best, Operating Officer

RECEIVED  
BLM AZ STATE OFFICE  
2018 JUL 23 P 3:29  
PHOENIX, ARIZONA

ANCH451871



**Buckhorn Claim Block, Arizona**

Buckhorn - BH Lode Mining Claims  
T8N, R2W G&SRM  
Yavapai, Arizona  
Located May 1 - May 3, 2018

Monuments are 1-1/2" by 1-1/2" by 5' Wood Posts projecting at least four feet above the ground. Location Monuments are set 20' inside the Endline along the center of each claim, and are 1500' long X 600' wide unless otherwise depicted and as detailed in the attached Certificate of Location.


TIE POINT: The location monument of each claim is tied to the southeast corner of Section 3, Township 7N, Range 2W, G&SRM, Yavapai County, Arizona, its distance as shown on the attached Certificate of Location. Bearings and distance are grid north.

Any overlap onto pre-existing lode claims, or Private Land, is acknowledged as non-locatable, and any overlapping portion is acknowledged as invalid.

**Legend**

- Corners
- End Centers
- ▲ Location Monuments
- Witness Post
- Claim Boundary
- Section
- Township

1 in = 1,500 feet



Claims Filed By-  
Kennecott Exploration Company  
2640 West 1700 South  
Salt Lake City, UT 84104

When recorded return to:  
Kennecott Exploration Company – Land Dept.  
2640 West 1700 South  
Salt Lake City, UT 84104

ARIZONA NOTICE OF LOCATION  
(LODE CLAIM)

NOTICE IS HEREBY GIVEN THAT KENNECOTT EXPLORATION COMPANY, whose mailing address is 2640 West 1700 South, Salt Lake City, UT 84104, by its undersigned representative, makes this location of the BH 073 Lode Mining Claim, in Yavapai County, Arizona.

The general course of the claim is from the North to South, and said claim is within the:

<u>Quarter</u>	<u>Section</u>	<u>Township</u>	<u>Range</u>
NE	33	8N	2W
SW	27	8N	2W
SE	28	8N	2W
NW	34	8N	2W

Yavapai County, Arizona, G&SRM.


This claim is 1500 feet in length and 600 feet in width. This Notice of Location is posted on the centerline of the claim. The claim runs from the location monument on which this notice is posted 1480 feet in a northerly direction to the North endline, and 20 feet in a southerly direction to the South endline. The claim boundaries are marked by six monuments, one at each corner and one at the center of each endline. The location monument on which this notice is posted is situated within Section 33, T8N, R2W, Yavapai County, Arizona, G&SRM, and is approximately 5332 feet West and 9139 feet North from the SE corner of Section 3, T7N, R2W, Yavapai County, Arizona, G&SRM. Any overlaps onto pre-existing lode claims, or private or State Land are acknowledged as pre-existing rights and that portion of said overlap is acknowledged as invalid.

The undersigned claims the ground as depicted on the map that is attached to a copy of this Notice of Location filed in the office of the Recorder, Yavapai County, Arizona.

The claim has been monumented in accordance with State and Federal law. Corner, end centers and location monuments are posts, 1-1/2" x 1-1/2" x 5' projecting at least 4' above the ground.

Located, dated and posted on the ground this 3rd day of May, 2018.

KENNECOTT EXPLORATION COMPANY



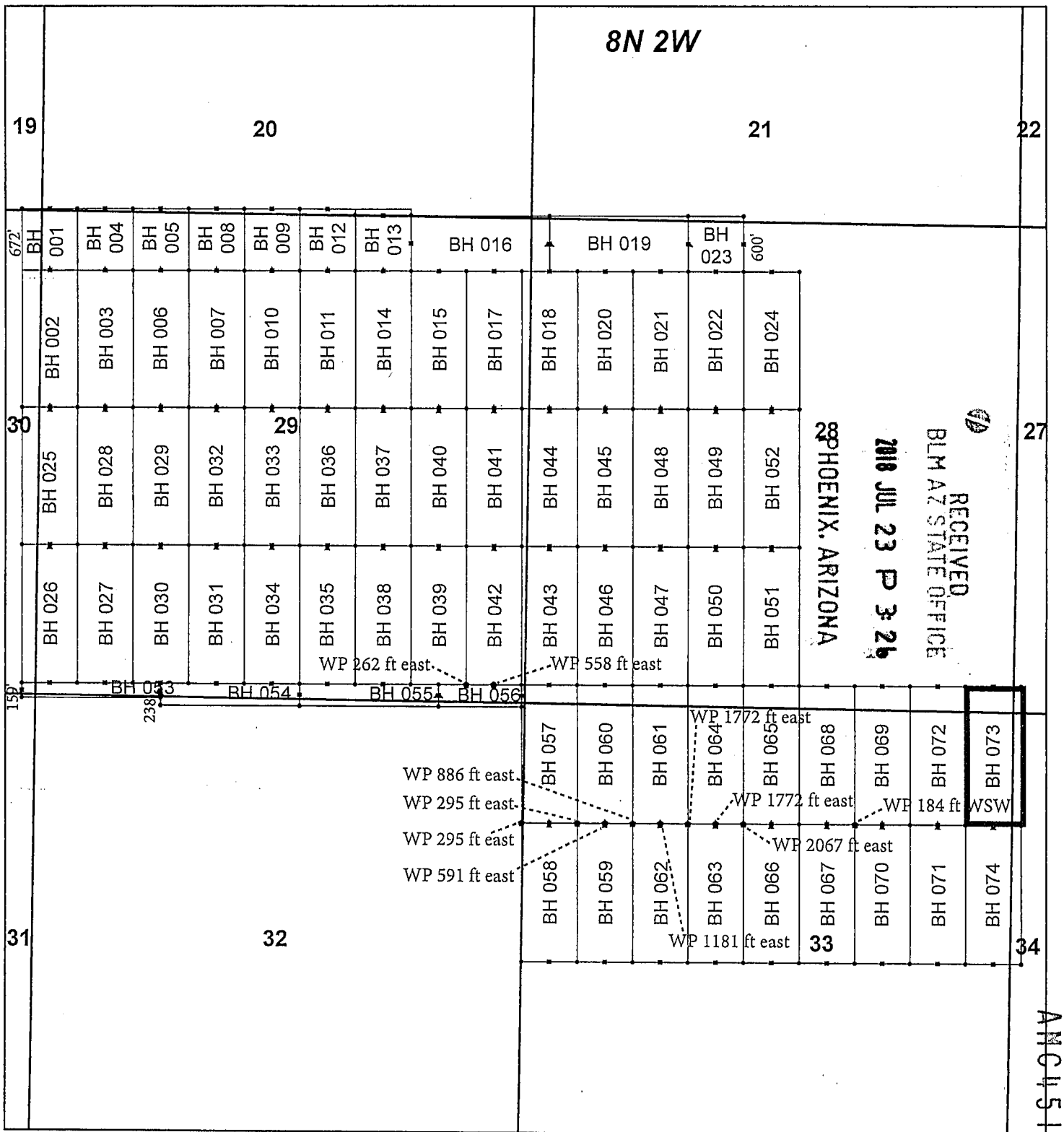
By: Erik Best, Operating Officer

PHOENIX, ARIZONA

2018 JUL 23 P 3:26

RECEIVED  
BLM AZ STATE OFFICE

AMC451872




## Buckhorn Claim Block, Arizona

Buckhorn - BH Lode Mining Claims  
T8N, R2W G&SRM  
Yavapai, Arizona  
Located May 1 - May 3, 2018

Monuments are 1-1/2" by 1-1/2" by 5' Wood Posts projecting at least four feet above the ground. Location Monuments are set 20' inside the Endline along the center of each claim, and are 1500' long X 600' wide unless otherwise depicted and as detailed in the attached Certificate of Location.

TIE POINT: The location monument of each claim is tied to the southeast corner of Section 3, Township 7N, Range 2W, G&SRM, Yavapai County, Arizona, its distance as shown on the attached Certificate of Location. Bearings and distance are grid north.

Any overlap onto pre-existing lode claims, or Private Land, is acknowledged as non-locatable, and any overlapping portion is acknowledged as invalid.



Claims Filed By-  
Kennecott Exploration Company  
2640 West 1700 South  
Salt Lake City, UT 84104

When recorded return to:  
Kennecott Exploration Company – Land Dept.  
2640 West 1700 South  
Salt Lake City, UT 84104

ARIZONA NOTICE OF LOCATION  
(LODE CLAIM)

NOTICE IS HEREBY GIVEN THAT KENNECOTT EXPLORATION COMPANY, whose mailing address is 2640 West 1700 South, Salt Lake City, UT 84104, by its undersigned representative, makes this location of the BH 074 Lode Mining Claim, in Yavapai County, Arizona.

The general course of the claim is from the North to South, and said claim is within the:

<u>Quarter</u>	<u>Section</u>	<u>Township</u>	<u>Range</u>
NE	33	8N	2W
SE	33	8N	2W
NW	34	8N	2W
SW	34	8N	2W

Yavapai County, Arizona, G&SRM.


This claim is 1500 feet in length and 600 feet in width. This Notice of Location is posted on the centerline of the claim. The claim runs from the location monument on which this notice is posted 20 feet in a northerly direction to the North endline, and 1480 feet in a southerly direction to the South endline. The claim boundaries are marked by six monuments, one at each corner and one at the center of each endline. The location monument on which this notice is posted is situated within Section 33, T8N, R2W, Yavapai County, Arizona, G&SRM, and is approximately 5332 feet West and 9099 feet North from the SE corner of Section 3, T7N, R2W, Yavapai County, Arizona, G&SRM. Any overlaps onto pre-existing lode claims, or private or State Land are acknowledged as pre-existing rights and that portion of said overlap is acknowledged as invalid.

The undersigned claims the ground as depicted on the map that is attached to a copy of this Notice of Location filed in the office of the Recorder, Yavapai County, Arizona.

The claim has been monumented in accordance with State and Federal law. Corner, end centers and location monuments are posts, 1-1/2" x 1-1/2" x 5' projecting at least 4' above the ground.

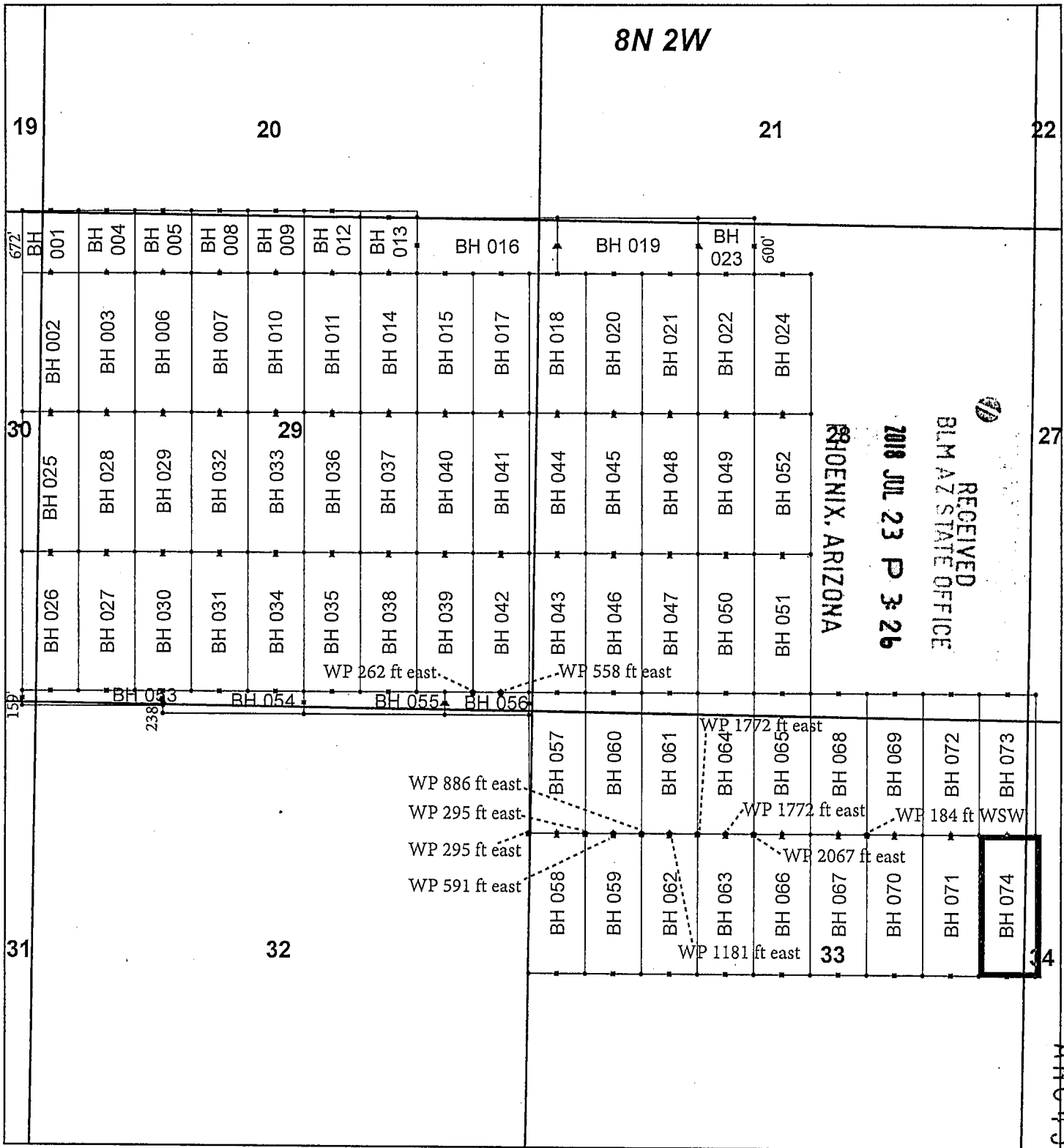
Located, dated and posted on the ground this 3rd day of May, 2018.

KENNECOTT EXPLORATION COMPANY

  
By: Erik Best, Operating Officer

RECEIVED  
BLM AZ STATE OFFICE  
2018 JUL 23 P 3:26  
PHOENIX, ARIZONA

AMC451873



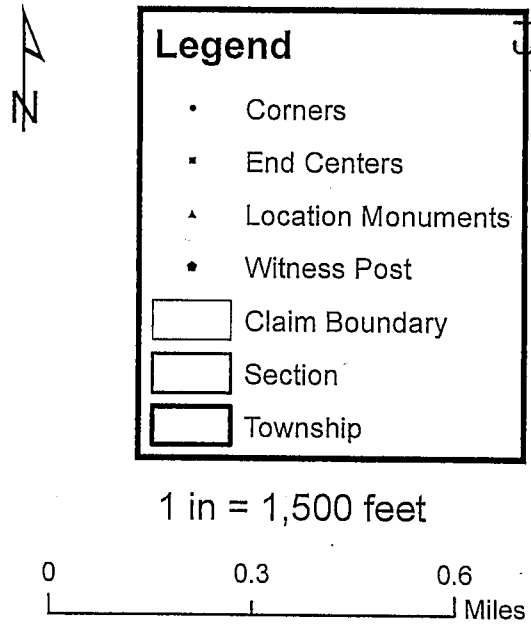
## Buckhorn Claim Block, Arizona

Buckhorn - BH Lode Mining Claims  
T8N, R2W G&SRM  
Yavapai, Arizona  
Located May 1 - May 3, 2018

Monuments are 1-1/2" by 1-1/2" by 5' Wood Posts projecting at least four feet above the ground. Location Monuments are set 20' inside the Endline along the center of each claim, and are 1500' long X 600' wide unless otherwise depicted and as detailed in the attached Certificate of Location.

TIE POINT: The location monument of each claim is tied to the southeast corner of Section 3, Township 7N, Range 2W, G&SRM, Yavapai County, Arizona, its distance as shown on the attached Certificate of Location. Bearings and distance are grid north.

Any overlap onto pre-existing lode claims, or Private Land, is acknowledged as non-locatable, and any overlapping portion is acknowledged as invalid.



Claims Filed By:  
Kennecott Exploration Company  
2640 West 1700 South  
Salt Lake City, UT 84104



DEPARTMENT OF INTERIOR  
BUREAU OF LAND MANAGEMENT

Input Parameters for Geographic Report with Land

System Id = CR

Admin State = AZ

Geo State =

Casetype Begins With

Case Disp Txt = AUTHORIZED, CANCELLED, EXPIRED, PENDING, REJECTED, VOID, WITHDRAWN

Mer Twp Rng =

Section =

Mtrs = 14 0080N 0020W 019, 14 0080N 0020W 020, 14 0080N 0020W 021, 14 0080N 0020W 027, 14 0080N 0020W 028, 14 0080N 0020W 029, 14 0080N 0020W 030, 14 0080N 0020W 031, 14 0080N 0020W 032, 14 0080N 0020W 033, 14 0080N 0020W 034, 14 0080N 0020W 999

Commodity =

Commodity Txt =

Pending Org =

Pend Org Decode =

Total Rows Returned: 17

RUN TIME: 02:12 PM

Adm State: AZ

UNITED STATES DEPARTMENT OF INTERIOR  
BUREAU OF LAND MANAGEMENT  
GEOGRAPHIC REPORT WITH LAND  
Sorted by Serial Number

RUN DATE: 07/30/2018  
Page 1 of 2

Serial Number: AZA 027989

Total Case Acres: 1.000

<u>Casetype</u>	<u>Case Disp</u>	14	0080N	0020W	<u>Sect</u>	<u>Sur Typ</u>	<u>Sur Num</u>	<u>Suff</u>	<u>Subdivision</u>	<u>Act Pend</u>
380913	EXPIRED				030	FF			PART;	

Serial Number: AZA 030718

Total Case Acres: 1.000

<u>Casetype</u>	<u>Case Disp</u>	14	0080N	0020W	<u>Sect</u>	<u>Sur Typ</u>	<u>Sur Num</u>	<u>Suff</u>	<u>Subdivision</u>	<u>Act Pend</u>
293200	EXPIRED				019	FF			PORTION OF;	
					020	FF			PORTION OF;	

Serial Number: AZA 031568

Total Case Acres: 1.000

<u>Casetype</u>	<u>Case Disp</u>	14	0080N	0020W	<u>Sect</u>	<u>Sur Typ</u>	<u>Sur Num</u>	<u>Suff</u>	<u>Subdivision</u>	<u>Act Pend</u>
293200	EXPIRED				027	FF			PORTION OF;	
					028	FF			PORTION OF;	

Serial Number: AZA 031581

Total Case Acres: 950.000

<u>Casetype</u>	<u>Case Disp</u>	14	0080N	0020W	<u>Sect</u>	<u>Sur Typ</u>	<u>Sur Num</u>	<u>Suff</u>	<u>Subdivision</u>	<u>Act Pend</u>
272011	AUTHORIZED				020	ALIQ			NE,N2SE,SESE;	
						MNR			N2SWSE,N2S2SWSE;	
					021	ALIQ			ALL;	

Serial Number: AZA 032169

Total Case Acres: 1.000

<u>Casetype</u>	<u>Case Disp</u>	14	0080N	0020W	<u>Sect</u>	<u>Sur Typ</u>	<u>Sur Num</u>	<u>Suff</u>	<u>Subdivision</u>	<u>Act Pend</u>
380910	AUTHORIZED				029	ALIQ			NWNW;	

RUN TIME: 02:12 PM

Adm State: AZ

UNITED STATES DEPARTMENT OF INTERIOR  
BUREAU OF LAND MANAGEMENT  
GEOGRAPHIC REPORT WITH LAND  
Sorted by Serial Number

RUN DATE: 07/30/2018

Page 2 of 2

Serial Number: AZA 032519

Total Case Acres: 1.000

<u>Casetype</u>	<u>Case Disp</u>	14	0080N	0020W	<u>Sect</u>	<u>Sur Typ</u>	<u>Sur Num</u>	<u>Suff</u>	<u>Subdivision</u>	<u>Act Pend</u>
293200	EXPIRED				020	FF			PORTION OF;	
					030	FF			PORTION OF;	

Serial Number: AZA 033816

Total Case Acres: 33.309

<u>Casetype</u>	<u>Case Disp</u>	14	0080N	0020W	<u>Sect</u>	<u>Sur Typ</u>	<u>Sur Num</u>	<u>Suff</u>	<u>Subdivision</u>	<u>Act Pend</u>
281001	AUTHORIZED				027	ALIQ			NW/NW;	
					028	ALIQ			N2N2;	
					029	MNR			N2NW/NE;	

Serial Number: AZA 035832

Total Case Acres: 40.000

<u>Casetype</u>	<u>Case Disp</u>	14	0080N	0020W	<u>Sect</u>	<u>Sur Typ</u>	<u>Sur Num</u>	<u>Suff</u>	<u>Subdivision</u>	<u>Act Pend</u>
293200	PENDING				027	ALIQ			ALL;	
					028	ALIQ			ALL;	
					029	ALIQ			ALL;	

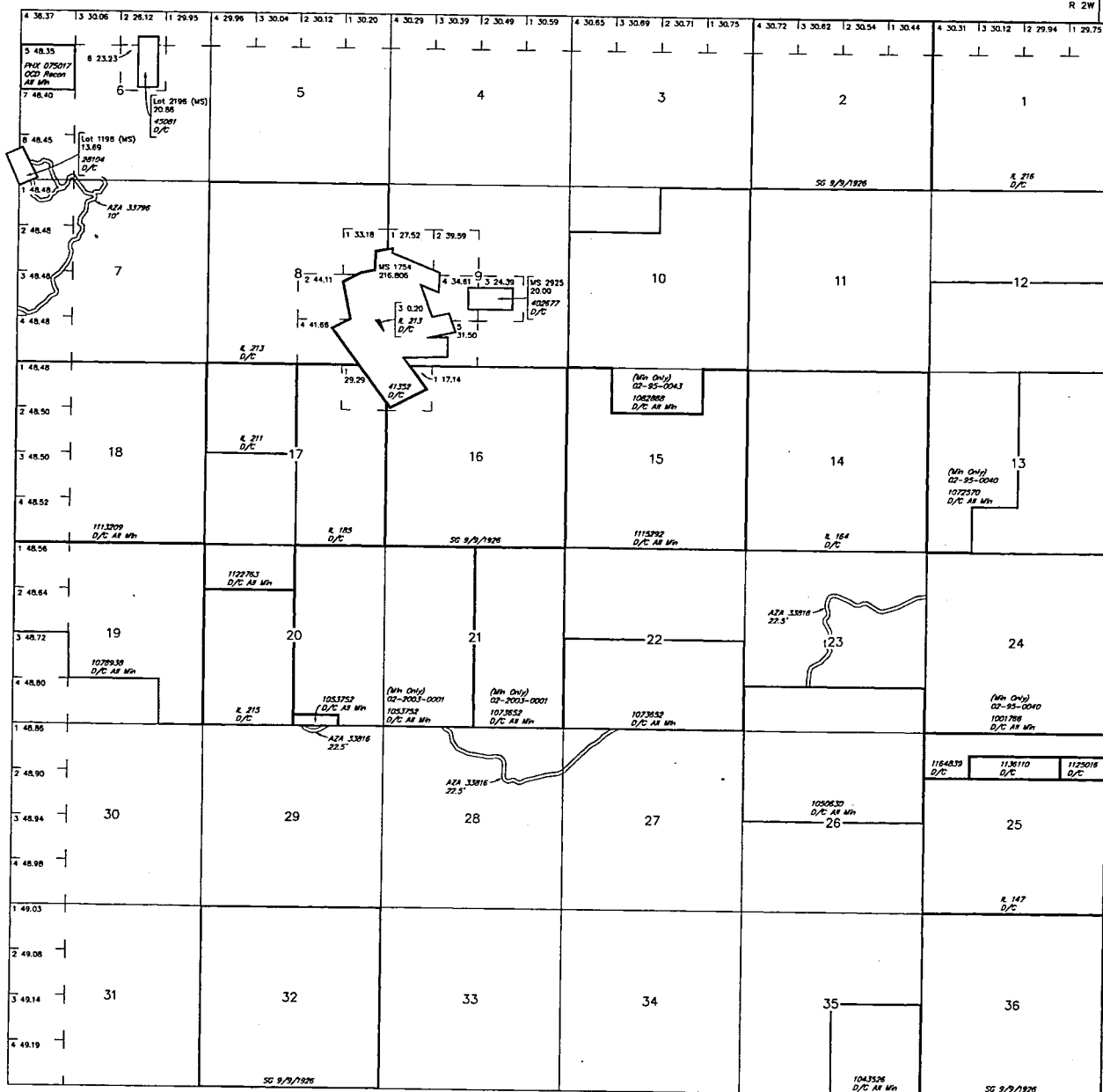
YAVAPAI COUNTY  
KASSAYAMPA FIELD OFFICE

T 9N  
R 2W | R 1W

[illegible]

FOR ORDERS AFFECTING DISPOSAL OR USE OF  
UNIDENTIFIED LANDS WITHDRAWN FOR CLASSIFICATION,  
MINERALS, WATER AND/OR OTHER PUBLIC PURPOSES,  
REFER TO INDEX OF MISCELLANEOUS DOCUMENTS.

MDS 236 NW



Lat 33°58'59"N  
Long 112°24'37"W

SCALE in chains

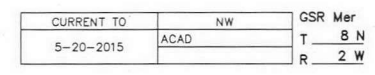
**WARNING STATEMENT**

**WARNING STATEMENT**

This plot is the Bureau's Record of This, and should be used only as a graphic display of the township survey data. Records herein do not reflect title changes which may have been effected by lateral movements of rivers or other bodies of water. Refer to the cadastral surveys for official survey information.

CURRENT TO	NW	GSR Mer
5-20-2015	ACAD	T 8 N
		R 2 W

YAVAPAI COUNTY  
HASSAYAMPA FIELD OFFICE



Remarks from T 8 N, R 2 W MTP

MDS 236 NW

**WARNING STATEMENT**

This plot is the Bureau's Record of Title, and should be used only as a graphic display of the township survey data. Records hereon do not reflect title changes which may have been effected by lateral movements of rivers or other bodies of water. Refer to the cadastral surveys for official survey information.

SCALE in chains



earthsmart

FedEx carbon-neutral  
envelope shipping

RECEIVED  
BLN AZ STATE OFFICE

2018 JUL 23 P 3:14

PHOENIX, ARIZONA



Reusab

To reuse, cover or mark through any previous shipping information.

Align top of FedEx Express® shipping label here.

ORIGIN ID: BTFA (B01) 204-3144  
KYLIE MERRILL  
4700 W DAYBREAK PARKWAY  
SOUTH JORDAN, UT 84095  
UNITED STATES US

SHIP DATE: 18 JUL 18  
ACTWT: 1.00 LB 100N  
CAD: 0341392/CAFE3108

BILL SENDER

TO BUREAU OF LAND MANAGEMENT  
ARIZONA STATE OFFICE  
ONE NORTH CENTRAL AVENUE  
SUITE 800  
PHOENIX AZ 85004

(602) 417-9200  
INV: DONNA FISCHER



FedEx  
Express



TRK# 4303 5876 0697  
0201

MON - 23 JUL 4:30P  
EXPRESS SAVER

CP ZSYA

85004  
AZ - US PHX



Align bottom of peel-and-stick airbill or pouch here.